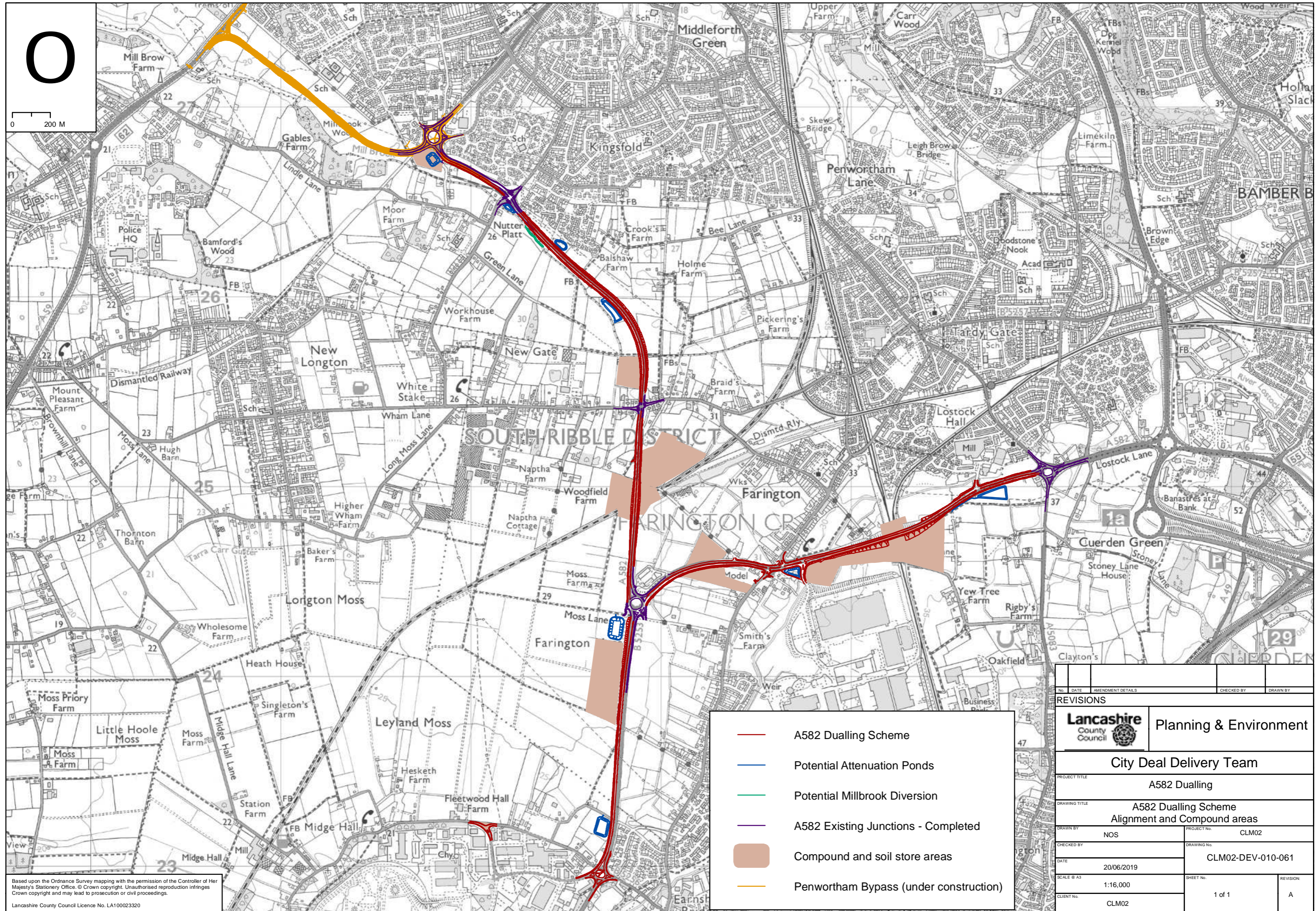








0 200 M



-  A582 Dualling Scheme
-  Potential Attenuation Ponds
-  Potential Millbrook Diversion
-  A582 Existing Junctions - Completed
-  Compound and soil store areas
-  Penwortham Bypass (under construction)

No.	DATE	AMENDMENT DETAILS	CHECKED BY	DRAWN BY
REVISIONS				
		Planning & Environment		
		City Deal Delivery Team		
PROJECT TITLE A582 Dualling				
DRAWING TITLE A582 Dualling Scheme Alignment and Compound areas				
DRAWN BY NOS		PROJECT No. CLM02		
CHECKED BY		DRAWING No. CLM02-DEV-010-061		
DATE 20/06/2019		SCALE @ A3 1:16,000		SHEET No. 1 of 1
CLIENT No. CLM02				REVISION A

Based upon the Ordnance Survey mapping with the permission of the Controller of Her Majesty's Stationery Office. © Crown copyright. Unauthorised reproduction infringes Crown copyright and may lead to prosecution or civil proceedings.
Lancashire County Council Licence No. LA100023320