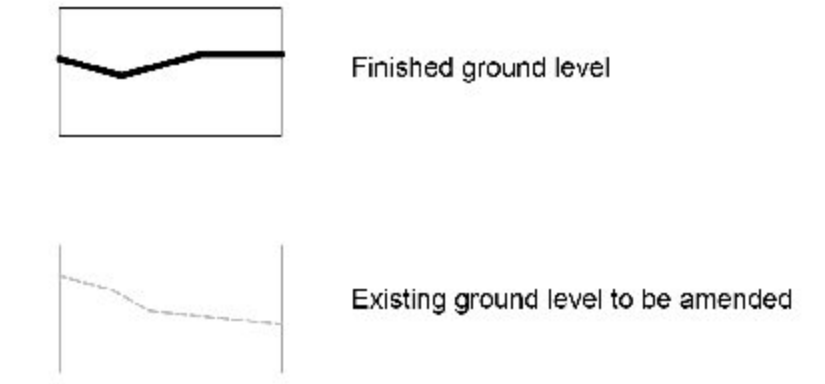
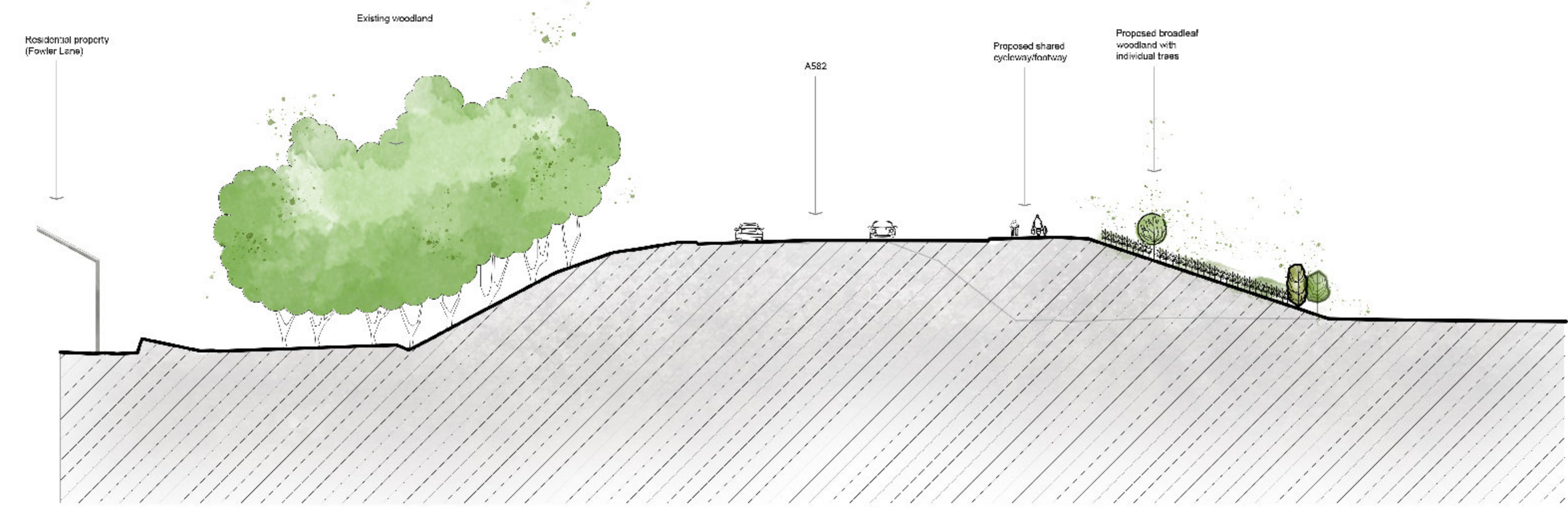


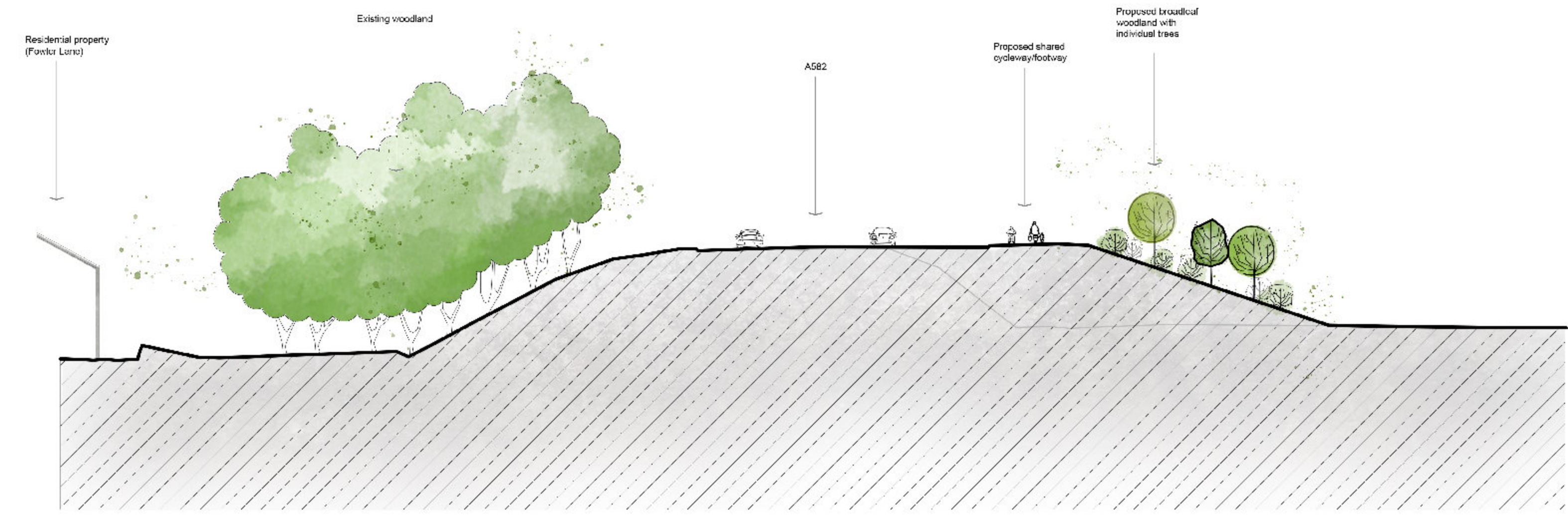
Based upon the Ordnance Survey mapping with the permission of the Controller of Her Majesty's Stationary Office. © Crown Copyright. Unauthorised reproduction infringes Crown Copyright and may lead to prosecution or civil proceedings. Lancashire County Council. Licence No LA100023320.



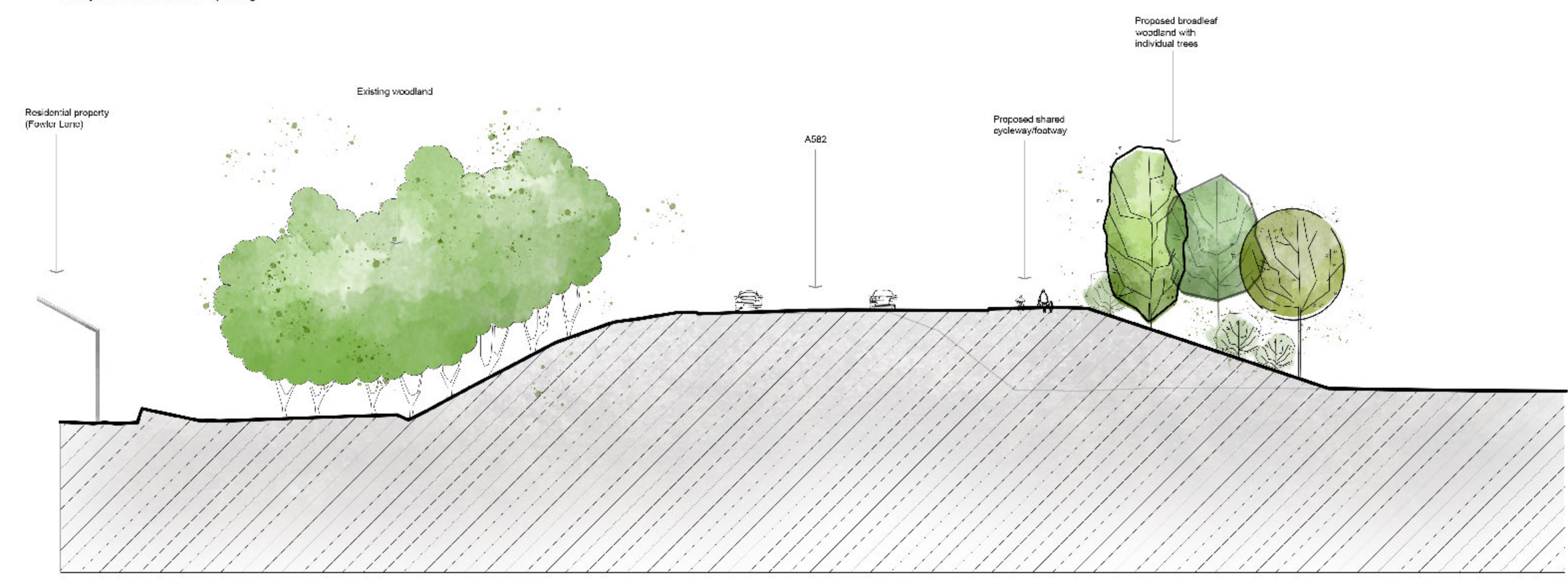
For section locations refer to environmental Master Plan
Sheet 8 of 9 (LCC-ATK-ENV-XX-DR-L-008)



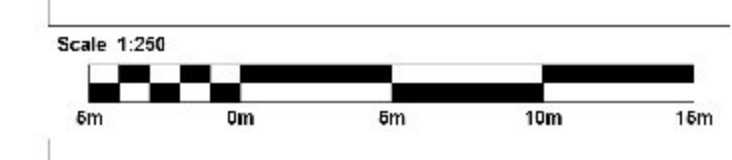
Section Chainage 1280
First year of scheme opening



Section Chainage 1280
Five years after scheme opening



Section Chainage 1280
Fifteen years after scheme opening



P02	03.06.2019	Public Consultation	OA	CR
P01	26.03.2019	Draft First Issue	OA	GD
No.	DA1	AMENDMENT DETAILS:	DRN BY:	CHK BY:

REVISIONS

	<p>Member of the SNC-Lavalin Group</p>

PROJECT TITLE:	A582 Dualling		
DRAWING TITLE:	Proposed Environmental Masterplan: Illustrative Cross Sections		
DRAWING No.	LCC5161943-ATK-ENV-XX-DR-L-018		
SCALE @ A1	1:250	PROJECT No.	CLM02
DATE:	DRAWN BY:	CHECKED BY:	SHEET No. REVISION:
26.03.19	OA	GD	8 / 9 P02