











Legend

 Model Boundary

Flood Depth (metres)

-  0.05 - 0.25
-  0.25 - 0.50
-  0.50 - 0.75
-  0.75 - 1.00
-  1.00 - 1.50
-  1.50 - 2.00
-  > 2.00

Note:
Flood depths below 50mm have not been shown in the map.

Client		
Consultant		
Project	Hurlston Brook Flood Study	
Jacobs No.	B2237306	
Map Type	Flood Depth Map	
Annual Probability	20% AEP (1 in 5 yr)	
Scenario	Do Minimum Scenario	
Figure by	AK	Date 27/06/2016
Checked by	MS	Date 27/06/2016
Reviewed by	MV	Date 27/06/2016
Approved by	CI	Date 27/06/2016
Scale(s)	As per scale bar	
Drawing Number	A2	