









Legend

 Model Boundary

Flood Depth (metres)

-  0.05 - 0.25
-  0.25 - 0.50
-  0.50 - 0.75
-  0.75 - 1.00
-  1.00 - 1.50
-  1.50 - 2.00
-  > 2.00

Note:
Flood depths below 50mm have not been shown in the map.

Client
Lancashire
County Council 

Consultant
JACOBS

Project
Hurlston Brook Flood Study

Jacobs No. B2237306

Map Type
Flood Depth Map

Annual Probability
2% AEP (1 in 50 yr)

Scenario
Do Minimum Scenario

Figure by	AK	Date	27/06/2016
Checked by	MS	Date	27/06/2016
Reviewed by	MV	Date	27/06/2016
Approved by	CI	Date	27/06/2016

Scale(s)
As per scale bar

Drawing Number
A6