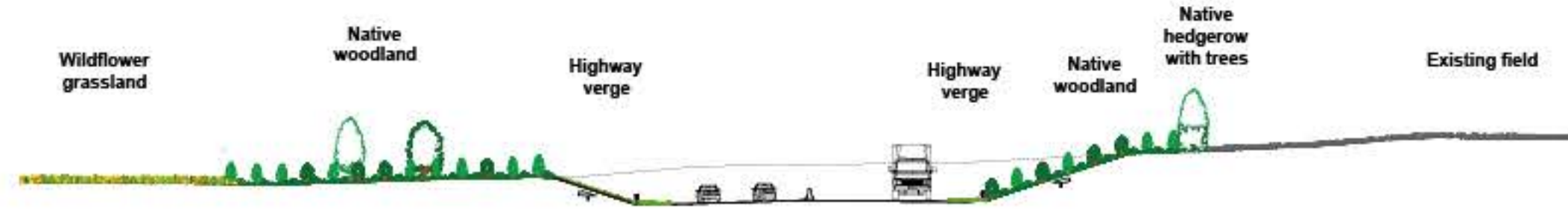




PROPOSED LANDSCAPE AFTER 5 YEARS

SECTION A-A

PWD after
Bartle Lane
Sheet 4

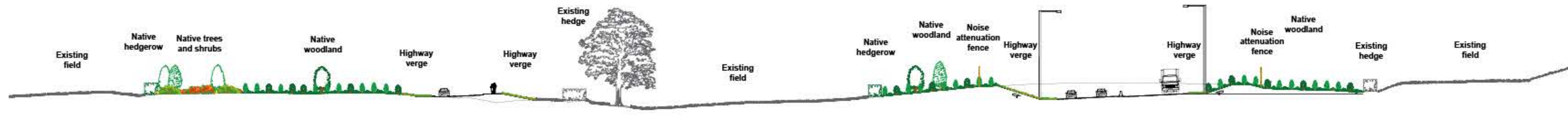


KEY

- Existing landform
- Proposed landform

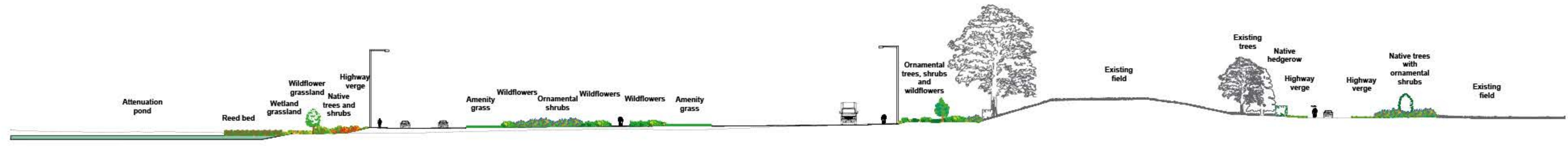
SECTION B-B

PWD before
Saddle Roundabout
Sheet 4



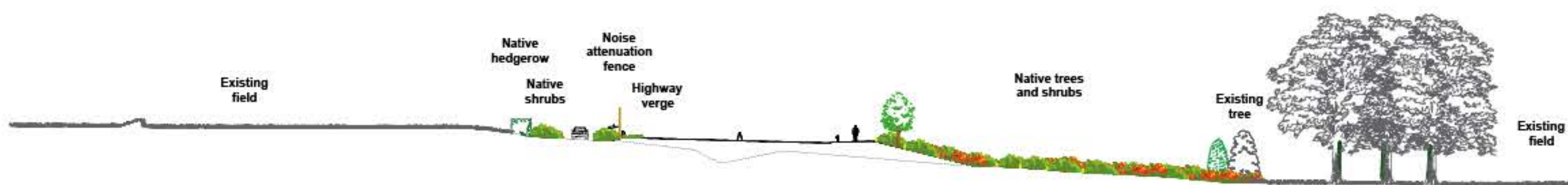
SECTION C-C

PWD across
Saddle Roundabout
Sheet 4



SECTION D-D

PWD after
Darkinson Lane
Sheet 13



SECTION E-E

EWLR before
Sandy Lane
Sheet 7



Keeping you updated

Website: www.lancashirelep.co.uk
Email: citydeal@lancashire.gov.uk
Follow us on @lancscitydeal

