

ROAD TRAFFIC REGULATION ACT 1984
LANCASHIRE COUNTY COUNCIL
(A6 LANCASTER, PRESTON AND WYRE)
(REVOCAION, 40MPH AND 50MPH SPEED LIMITS) ORDER 2024

The County Council of Lancashire, in exercise of its powers under 83(2) and Section 84 and Part IV of Schedule 9 to the **Road Traffic Regulation Act 1984**, as amended, ("the Act") and of all other enabling powers, after consultation with the Chief Officer of Police in accordance with Part III of Schedule 9 to the Act, hereby makes the following Order: -

1. Revocation

- a) Those parts of the "Lancashire County Council (Various Roads, Various Locations, Fylde Borough, Lancaster City and Wyre Borough) (Revocation, Restricted Road, 30, 40 and 50 MPH Speed Limits) Order 2013", as set out in Schedule 1a to this Order, are hereby revoked.
- b) Those parts of the "Lancashire County Council (Cabus Nook Lane, Garstang Road, Gubberford Lane, Head Dyke Lane Kirkham Road, Lancaster Road, Lytham Road, Moss Side Lane, Saltcotes Road, Station Lane, St Michaels Road, Various Locations, Wyre and Fylde Boroughs) (Revocations and Introduction of Restricted Roads Status, 20mph, 30mph and 40mph Speed Limits) Order 2017" as set out in Schedule 1b to this Order, are hereby revoked.
- c) That part of the "Lancashire County Council (Garstang Road, Whittingham Lane and Woodplumpton Lane, Preston, Preston City) (Revocation and Introduction of 20mph and 40mph Speed Limits) Order 2017" as set out in Schedule 1c to this Order, is hereby revoked.

2. 40mph Speed Limit

No person shall drive any motor vehicle at a speed exceeding 40mph on any of the lengths of road as set out in Schedule 2 to this Order.

3. 50mph Speed Limit

No person shall drive any motor vehicle at a speed exceeding 50mph on any of the lengths of road as set out in Schedule 3 to this Order.

4. Exemption

No speed limit imposed by this order applies to vehicles falling within regulation 3 (4) of the Road Traffic Exemptions (Special Forces) (Variation and Amendment) Regulations 2011 when used in accordance with regulation 3 (5) of those Regulations.

5. Commencement of Order

This Order shall come into force on the 05th day of February 2024 and shall be cited as the "Lancashire County Council (A6 Lancaster, Preston And Wyre) (Revocation, 40mph And 50mph Speed Limits) Order 2024".

Dated this 25th day of January 2024.

THE COMMON SEAL of the Lancashire County Council was hereunto affixed following a decision made on the 08 day of September 2022 by The Cabinet.



Authorised Signatory

Musuton

31843

Schedule 1a – Revocation

- a) Item b) of Schedule 4.
- b) Items a) and b) of Schedule 5.

Schedule 1b – Revocation

Item b) of Schedule 2.

Schedule 1c – Revocation

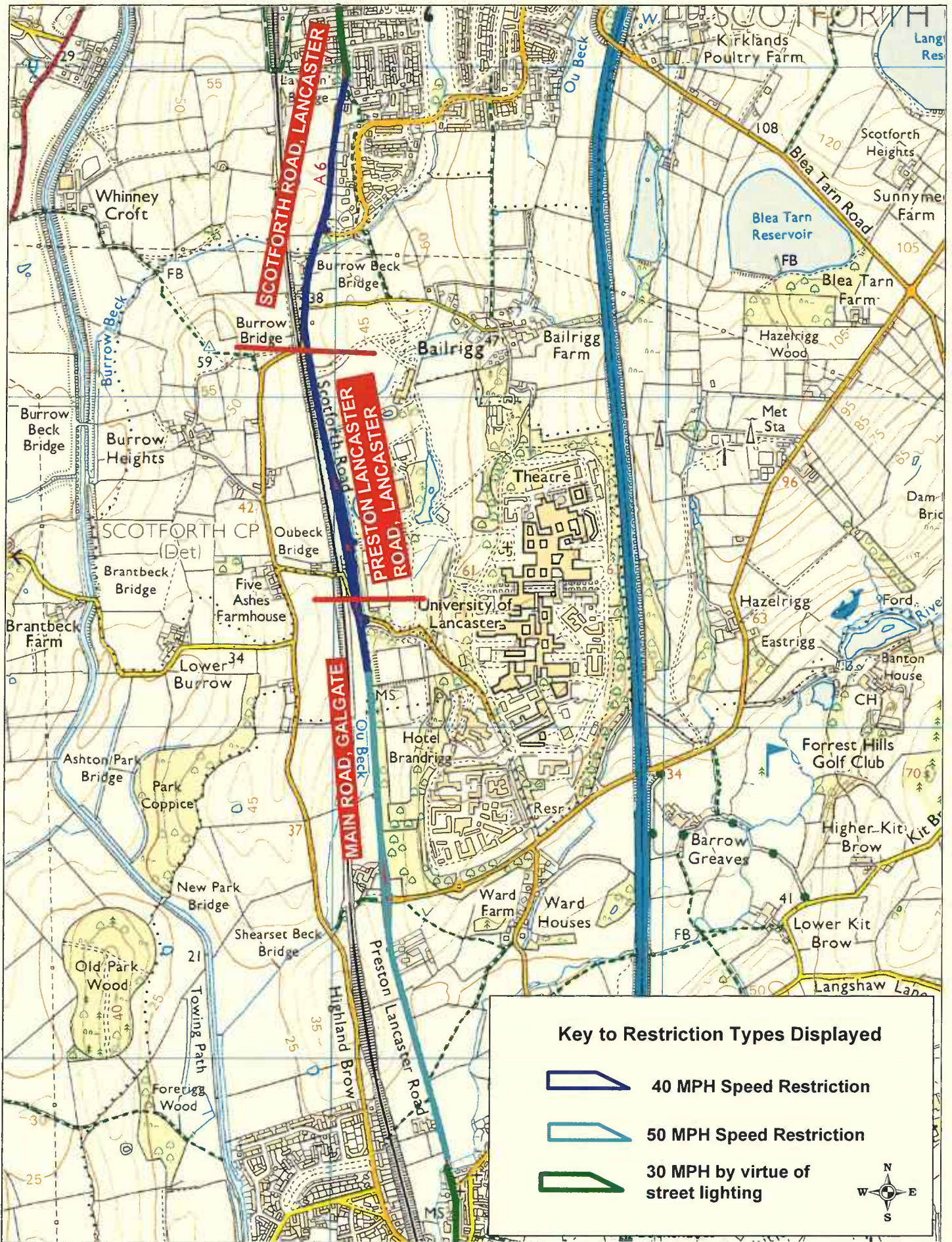
Schedule 3.

Schedule 2 – 40mph Speed Limit




- a) A6 Scotforth Road, Lancaster, from a point 75 metres south of its junction with the Centreline of Rays Drive (U11831) to its junction with A6 Preston Lancaster Road, Lancaster.
- b) A6 Preston Lancaster Road, Lancaster, from its junction with A6 Scotforth Road, Lancaster to its junction with A6 Main Road, Galgate.
- c) A6 Main Road, Galgate, from its junction with A6 Preston Lancaster Road, Lancaster to a point 150 metres south of its junction with the Centreline of Green Lane, Ellel (U11804).
- d) A6 Garstang Road, Myerscough, from a point 90 metres south of its junction with St Michaels Road, Bilsborrow (C417) to its junction with A6 Garstang Road, Preston.
- e) A6 Garstang Road, Preston, from its junction with A6 Garstang Road, Myerscough to its roundabout junction with A6 James Towers Way.

Schedule 3 - 50mph Speed Limit

- a) A6 Main Road, Galgate, from a point 150 metres south of its junction with the Centreline of Green Lane, Ellel (U11804) to a point 40 metres north of its junction with the Centreline of Tanhouse, Galgate (U50987).
- b) A6 Main Road, Galgate, from a point 287 metres south of its junction with the Centreline of Skew Bridge Lane (X7058) to its junction with Lancaster Road, Forton.
- c) A6 Lancaster Road, Forton, from its junction with A6 Main Road, Galgate to its junction with A6 Lancaster New Road, Forton.
- d) A6 Lancaster New Road, Forton, from its junction with A6 Lancaster Road, Forton to its junction with A6 Lancaster New Road, Cabus.
- e) A6 Lancaster New Road, Cabus, from its junction with A6 Lancaster New Road, Forton to its junction with A6 Garstang Bypass Road, Garstang.
- f) A6 Garstang Bypass Road, Garstang, from its junction with A6 Lancaster New Road, Cabus to its junction with A6 Garstang Bypass Road, Churchtown.
- g) A6 Garstang Bypass Road, Churchtown, from its junction with A6 Garstang Bypass Road, Garstang to its junction with A6 Garstang Bypass Road, Catterall.
- h) A6 Garstang Bypass Road, Catterall, from its junction with A6 Garstang Bypass Road, Churchtown to its junction with Garstang Bypass Road, Claughton-on-Brock.
- i) A6 Garstang Bypass Road, Claughton-on-Brock, from its junction with A6 Garstang Bypass Road, Catterall to its junction with A6 Garstang Road, Claughton-on-Brock.
- j) A6 Garstang Road, Claughton-on-Brock, from its junction with A6 Garstang Bypass Road, Claughton-on-Brock to a point 593 metres south of its junction with the Centreline of New Lane (C425), Claughton-on-Brock.



Key to Restriction Types Displayed

-  40 MPH Speed Restriction
-  50 MPH Speed Restriction
-  30 MPH by virtue of street lighting

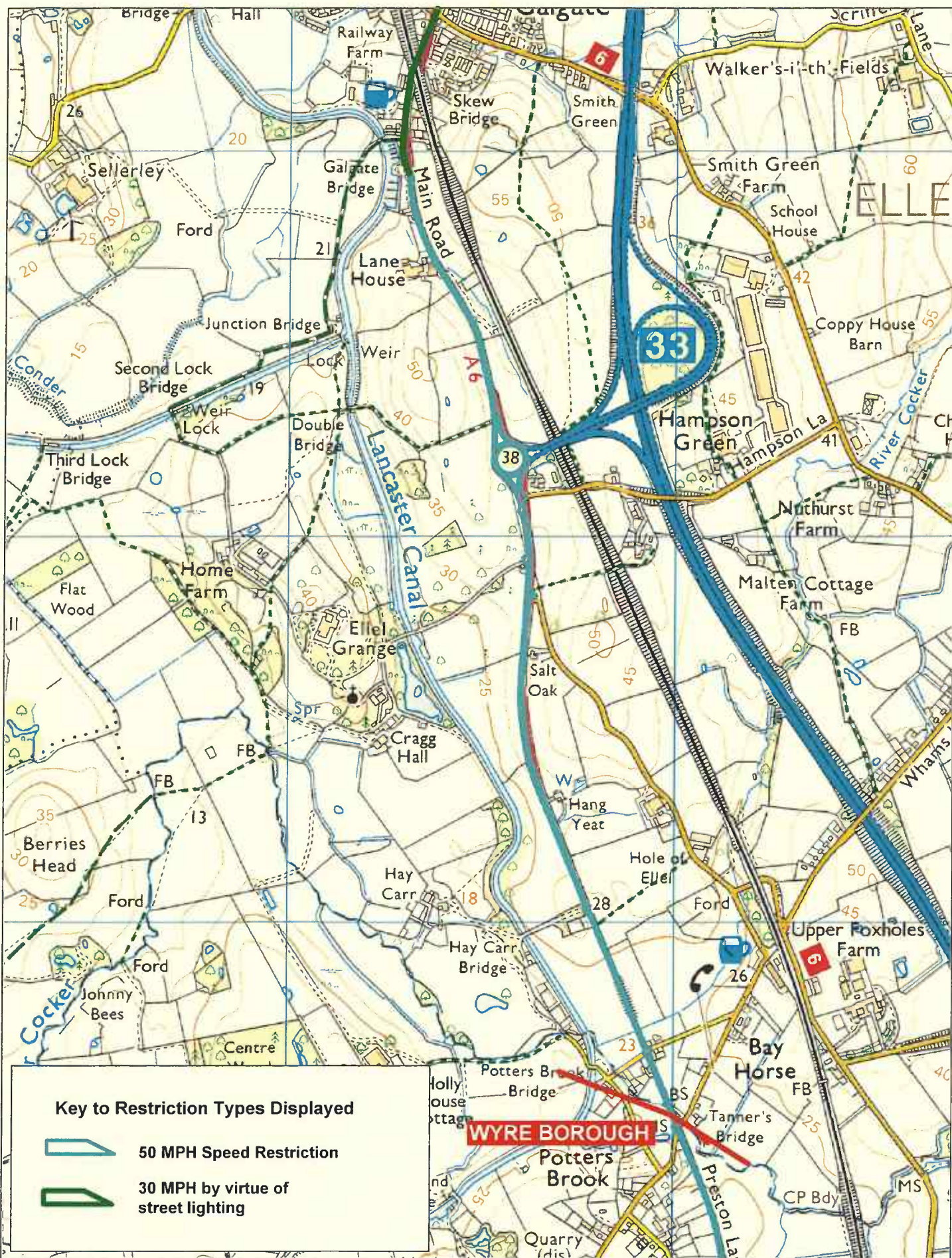


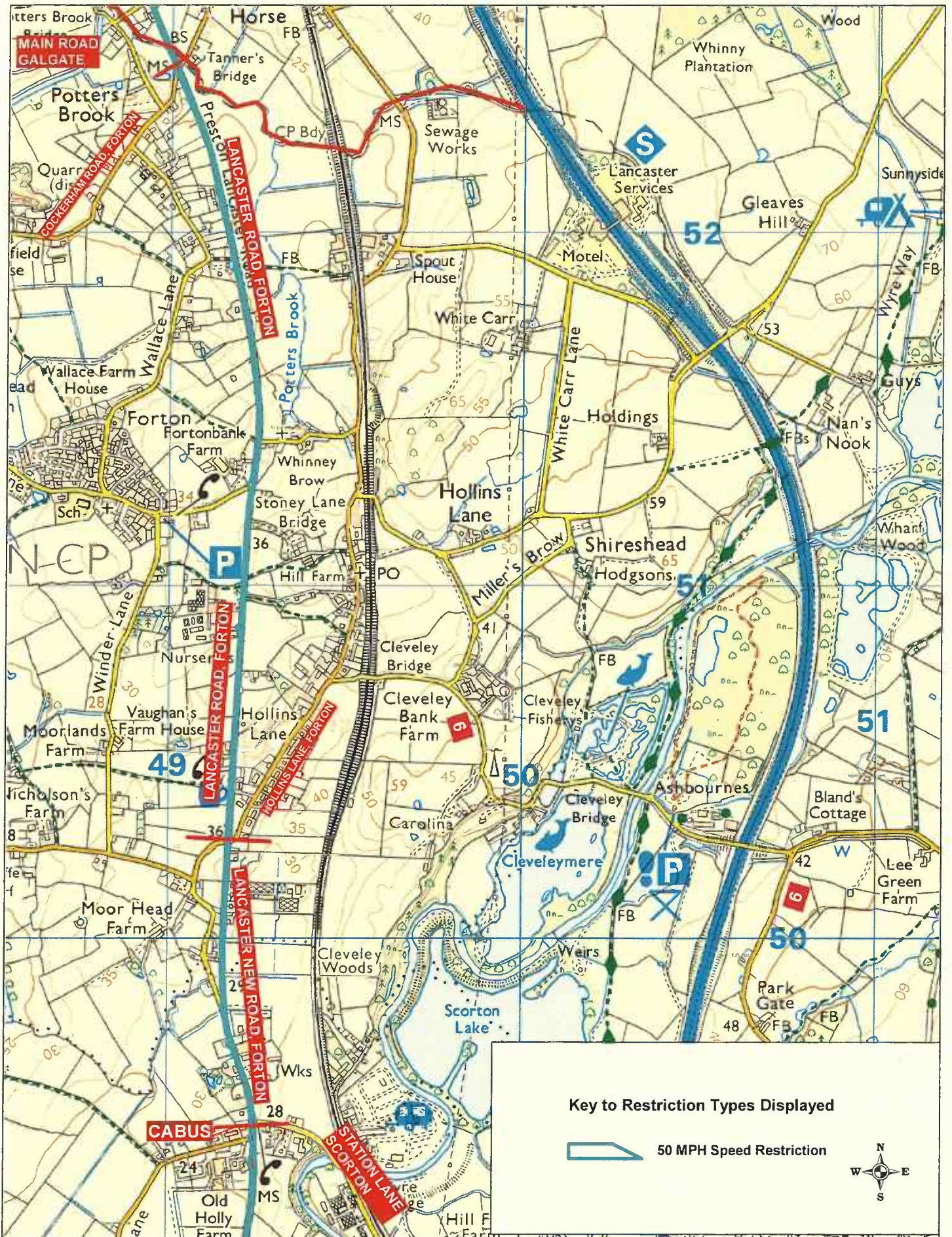
A6
Scotforth Road, Lancaster
Preston Lancaster Road,
Lancaster
Main Road, Galgate

© Crown copyright. All rights reserved
 Lancashire County Council
 Licence No. 100019820 2021

Phil Durnell
 Director of Highways
 and Transportation
 P.O. Box 100, County Hall,
 PRESTON PR1 0LD

SCALE	1 : 15000
DATE	30/11/2021
DRAWING No.	SRF/A6/LA1
DRAWN BY	TJP
	Scale with care as distortion may occur





Key to Restriction Types Displayed

 50 MPH Speed Restriction



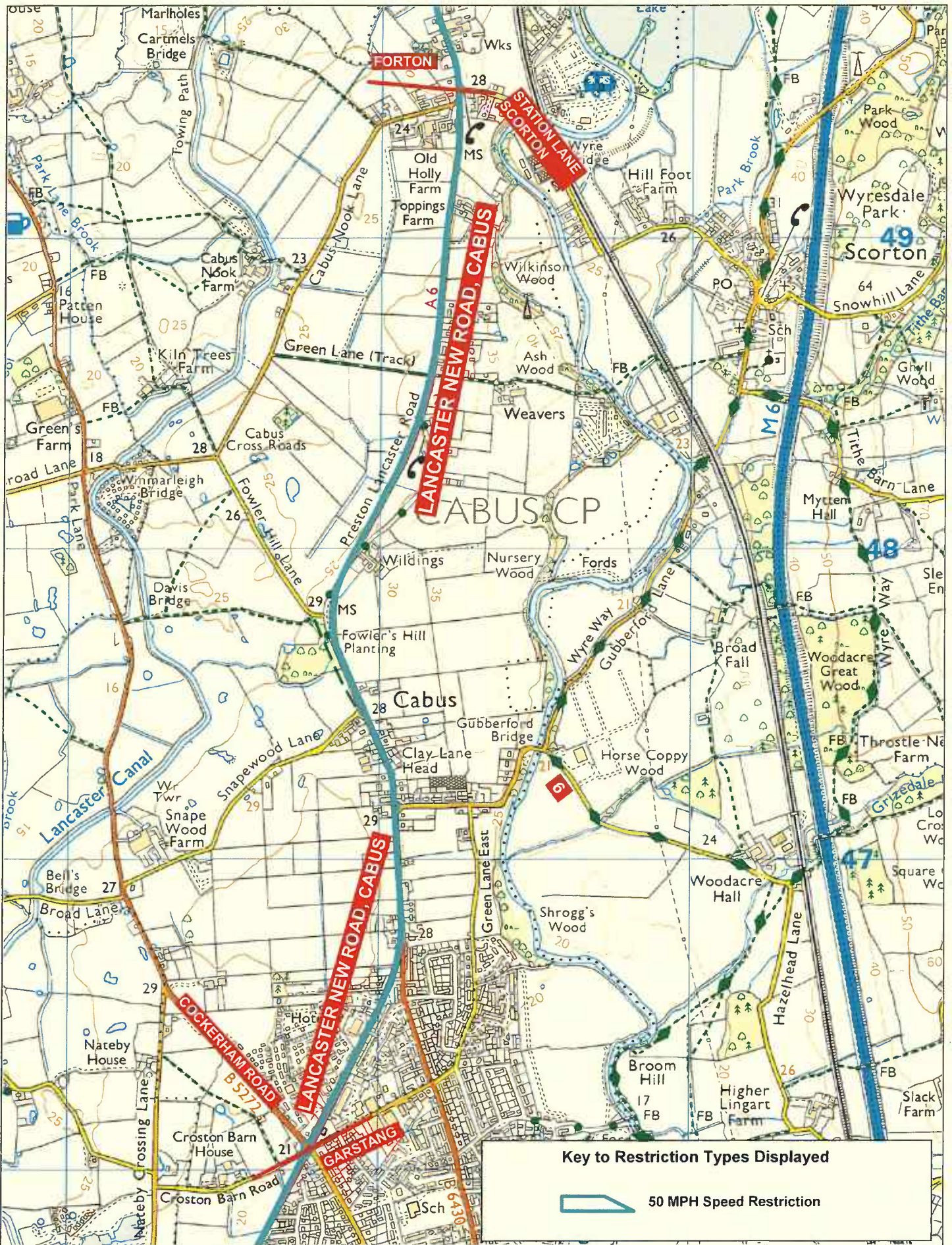
A6
Main Road, Galgate
Lancaster Road, Forton
Lancaster New Road, Forton

© Crown copyright. All rights reserved
 Lancashire County Council
 Licence No. 100019820 2022


Phil Durnell
 Director of Highways
 and Transportation

P.O. Box 100, County Hall,
 PRESTON PR1 0LD

SCALE	1 : 14000
DATE	08/04/2022
DRAWING No.	SRF/A6/WY1
DRAWN BY	Chris Nolan
	Scale with care as distortion may occur



Key to Restriction Types Displayed

 50 MPH Speed Restriction



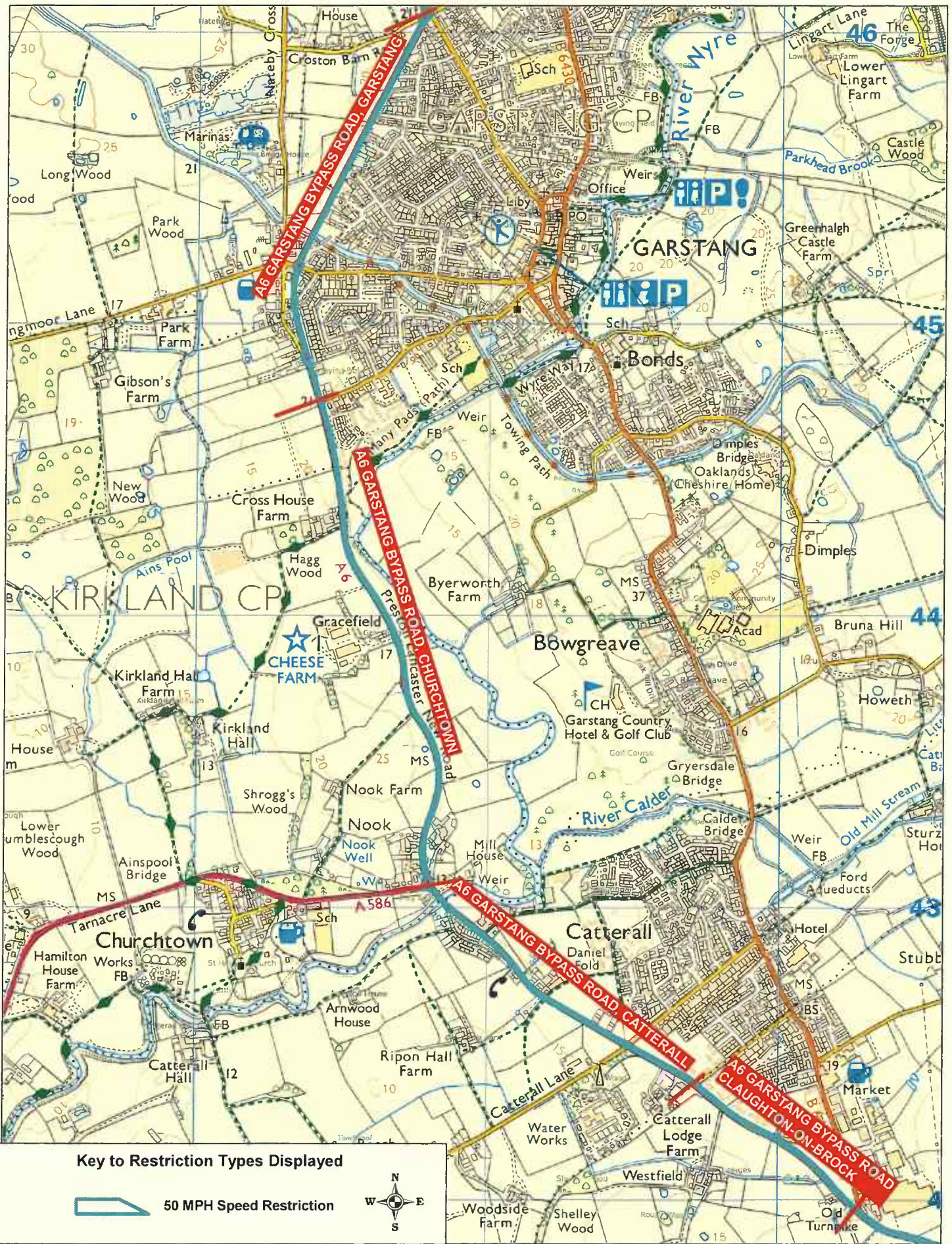
A6
Lancaster New Road,
Cabus



© Crown copyright. All rights reserved
 Lancashire County Council
 Licence No. 100019820 2021

Phil Durnell
 Director of Highways
 and Transportation
 P.O. Box 100, County Hall,
 PRESTON PR1 0LD

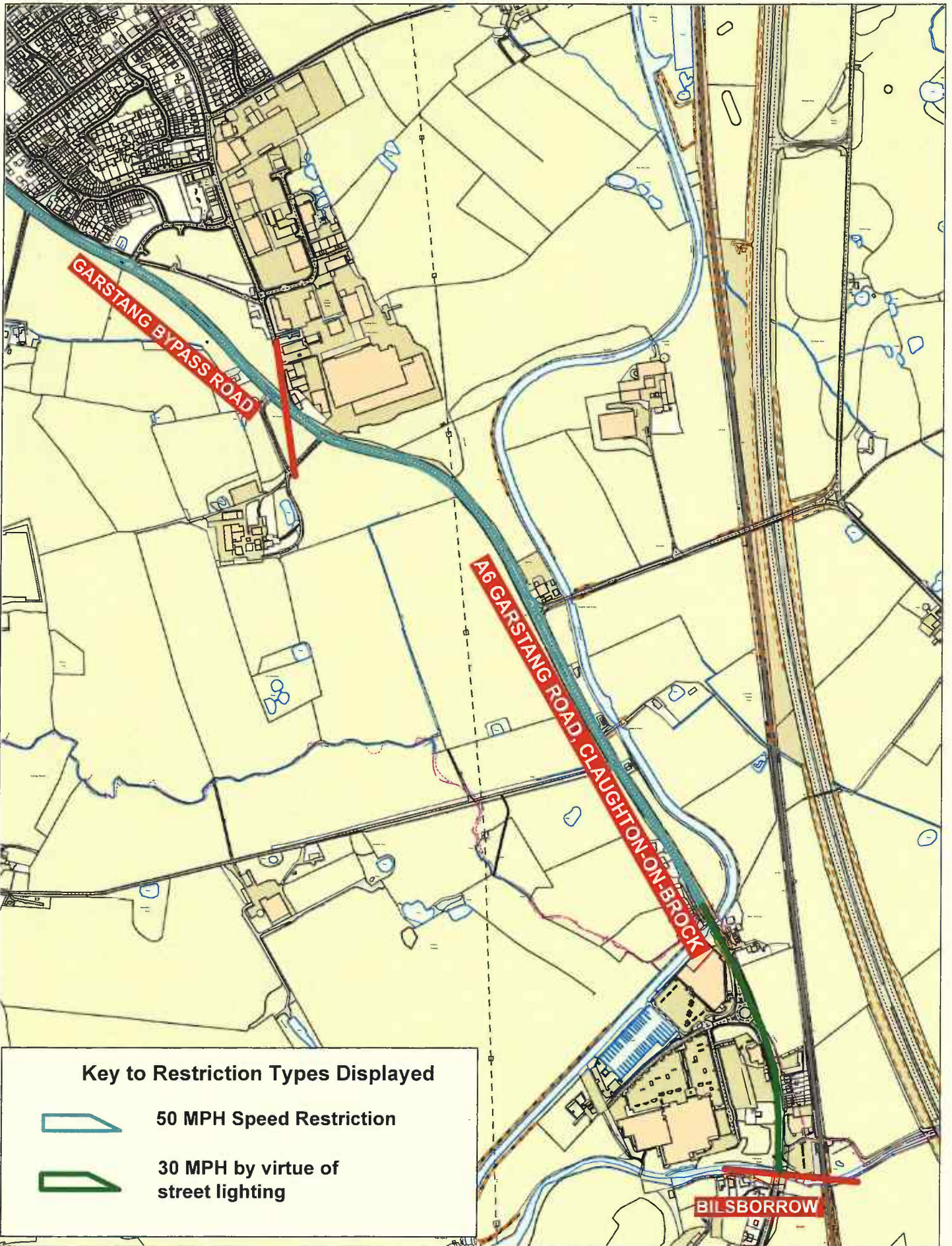
SCALE	1 : 16000
DATE	30/11/2021
DRAWING No.	SRF/A6/WY2
DRAWN BY	TJP
	Scale with care as distortion may occur



A6
 Garstang Bypass Road, Garstang
 Garstang Bypass Road, Churchtown
 Garstang Bypass Road, Catterall
 Garstang Bypass Road,
 Cloughton-on-Brock

© Crown copyright. All rights reserved
 Lancashire County Council
 Licence No. 100019820 2022
Phil Durnell
 Director of Highways
 and Transportation
 P.O. Box 100, County Hall,
 PRESTON PR1 0LD

SCALE	1 : 17000
DATE	08/04/2022
DRAWING No.	SRF/A6/WY3
DRAWN BY	Chris Nolan
	Scale with care as distortion may occur



A6
**Garstang Road,
Claughton-on-Brock**

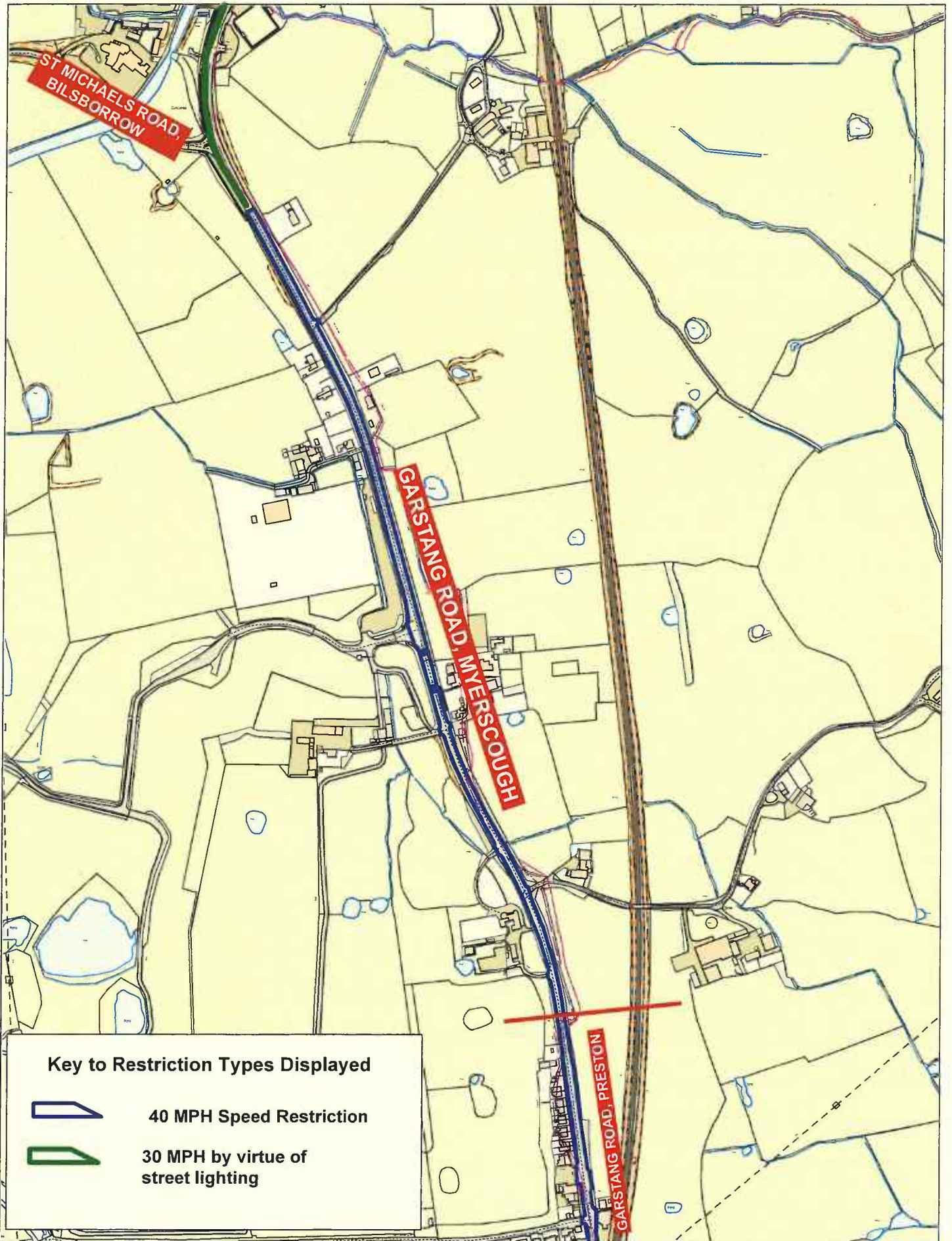


© Crown copyright. All rights reserved
Lancashire County Council
Licence No. 100019820 2021


Phil Durnell
Director of Highways
and Transportation


P.O. Box 100, County Hall,
PRESTON PR1 0LD

SCALE	1 : 9000
DATE	30/11/2021
DRAWING No.	SRF/A6/WY4
DRAWN BY	TJP
	Scale with care as distortion may occur



Key to Restriction Types Displayed

 40 MPH Speed Restriction


 30 MPH by virtue of street lighting

Lancashire
County Council



A6

**Garstang Road,
Myerscough**

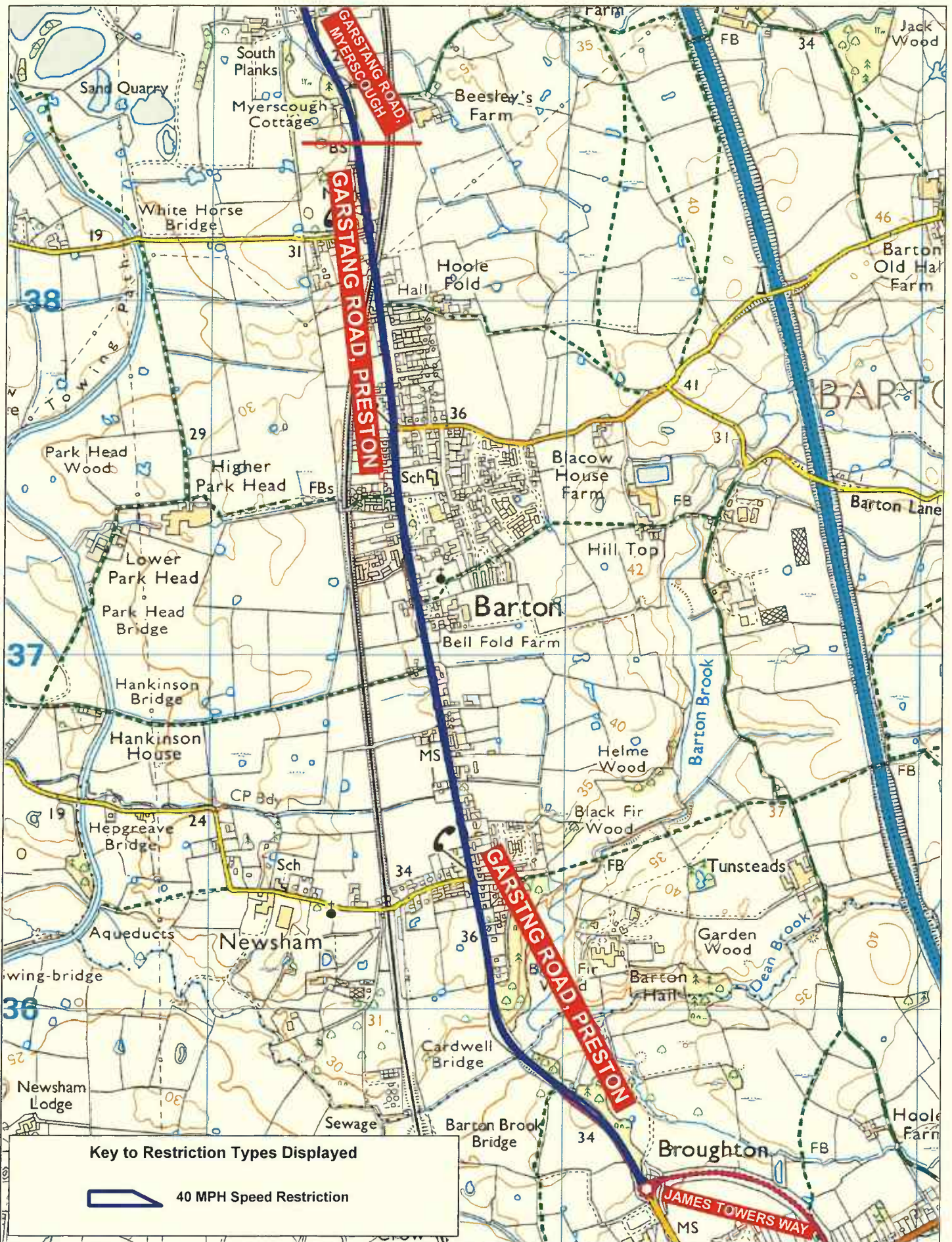


© Crown copyright. All rights reserved
Lancashire County Council
Licence No. 100019820 2021


Phil Durnell
Director of Highways
and Transportation

P.O. Box 100, County Hall,
PRESTON PR1 0LD

SCALE	1 : 6000
DATE	01/12/2021
DRAWING No.	SRF/A6/WY5
DRAWN BY	TJP
	Scale with care as distortion may occur



Key to Restriction Types Displayed

 40 MPH Speed Restriction

Lancashire
County Council



A6
Garstang Road, Preston



© Crown copyright. All rights reserved
Lancashire County Council
Licence No. 100019820 2021

Phil Durnell
Director of Highways
and Transportation

P.O. Box 100, County Hall,
PRESTON PR1 0LD

SCALE	1 : 14000
DATE	01/12/2021
DRAWING No.	SRF/A6/PR1
DRAWN BY	TJP
	Scale with care as distortion may occur