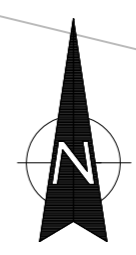
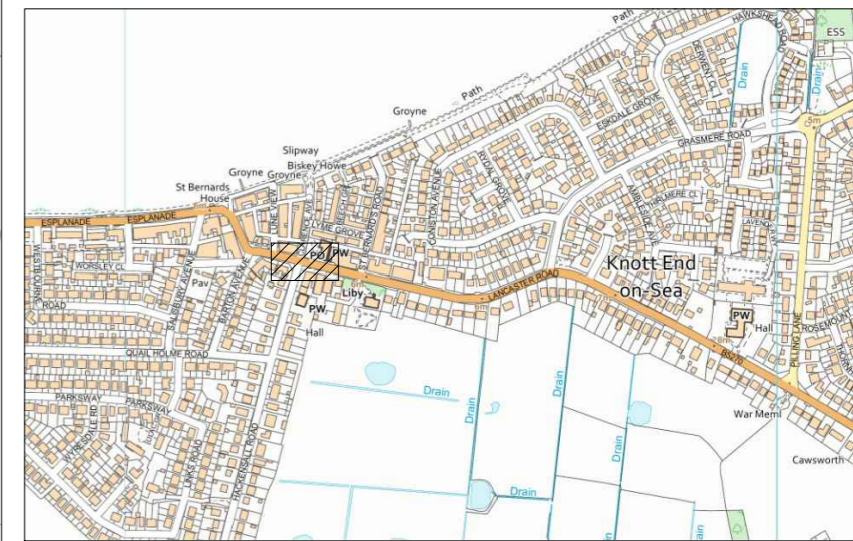


"Based on Ordnance Survey mapping with the permission of the Controller of Her Majesty's Stationery Office. © Crown copyright. Unauthorised reproduction infringes Crown copyright and may lead to prosecution or civil proceedings.

Lancashire County Council Licence No. LA100023320



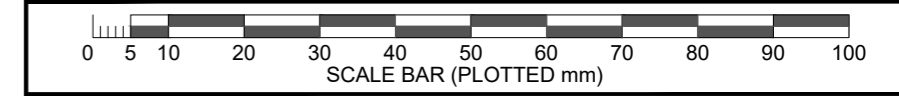
LOCATION PLAN NOT TO SCALE



New Pedestrian Crossing & Road Markings

No.	DATE	AMENDMENT DETAILS	CHECKED BY	DRAWN BY
REVISIONS				

Lancashire County Council Design and Construction



PROJECT TITLE B5270 LANCASTER ROAD, KNOTT END (PROPOSED PEDESTRIAN CROSSING)

DRAWING TITLE CONSULTATION

DRAWN BY	N.BASHIR	DATE	MARCH 2023
CHECKED BY	K.HOLLIDAY	DRAWING No.	2021-1673
PROJECT No.	1673	SHEET No.	1 of 1. REVISION 0
SCALE @ A2	1:200	ISSUE PURPOSE	CONSTRUCTION