

THE LANCASHIRE COUNTY COUNCIL (LEA VIADUCT) SCHEME 2018

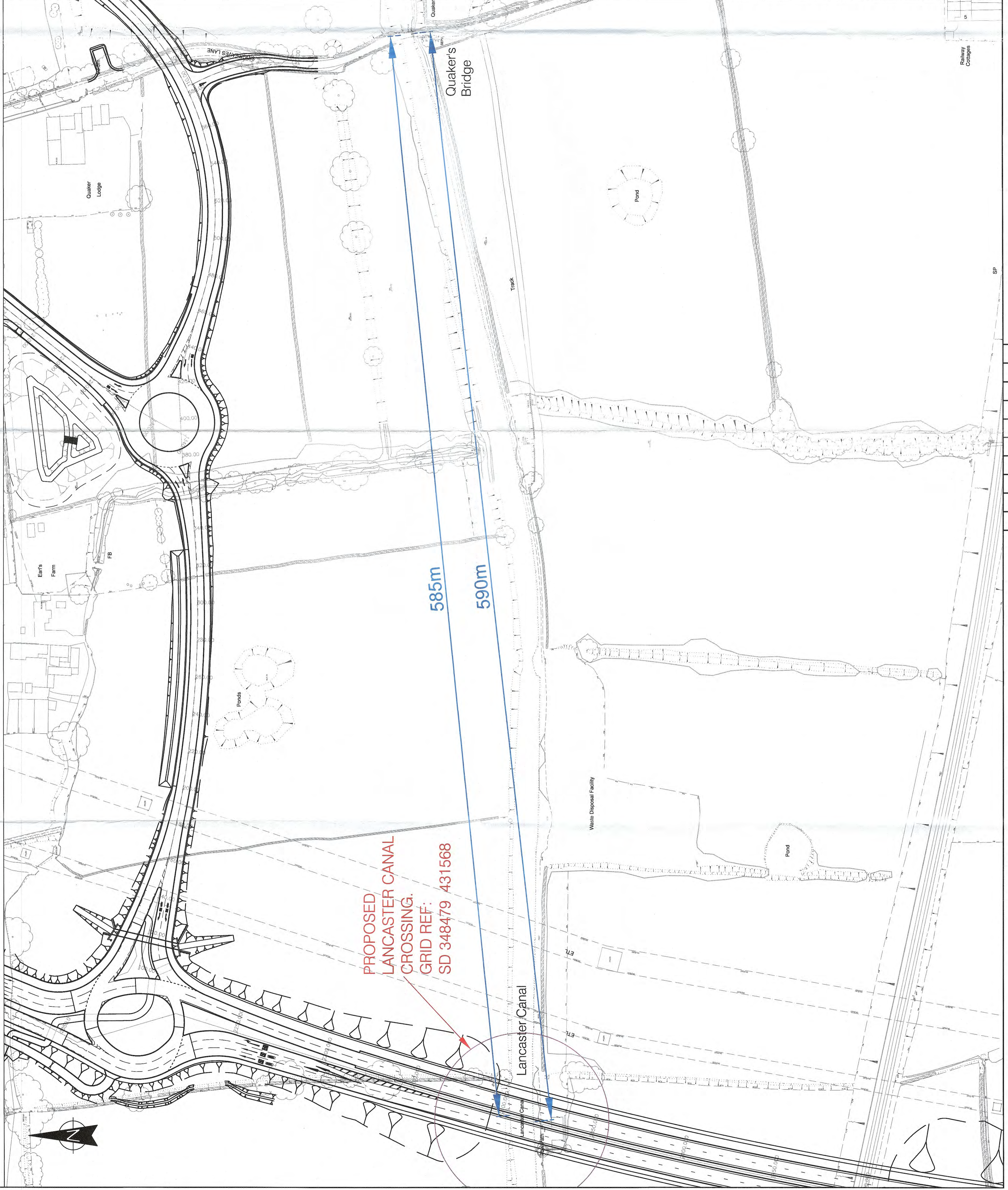
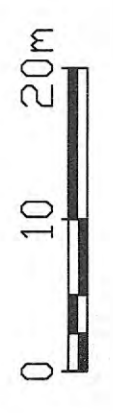
ORDERS UNDER SECTION 106 OF THE HIGHWAYS ACT 1980

PLAN NOTES

1. THIS DRAWING IS TO BE READ IN CONJUNCTION WITH ANY OTHER RELEVANT DRAWINGS. ANY DISCREPANCIES, ERRORS OR OMISSIONS TO BE BROUGHT TO THE ATTENTION OF LANCASHIRE COUNTY COUNCIL.
2. THE SURVEY INFORMATION SHOWN IS TOPOGRAPHICAL SURVEY, SUPPLEMENTED WITH ORDNANCE SURVEY BEYOND TOPOGRAPHICAL SURVEY EXTENTS. THE ACCURACY OF EACH SURVEY IS TO BE NOTED AND CONFIRMED BY THE CONTRACTOR.
3. ALL LEVELS ARE IN METRES ABOVE ORDNANCE DATUM.
4. THIS DRAWING IS PART OF A SERIES AND SHOULD BE READ WITH THE OTHER DRAWINGS AS PART OF THIS PACKAGE.
5. ALL DIMENSIONS ARE IN METRES UNLESS STATED OTHERWISE.
6. DO NOT SCALE OFF THIS DRAWING.

This Map Drawing No CLM01-LCC-DR-6611-0020 Revision C01 replaces the attached Map Drawing No CLM01-LCC-DR-6611-0001 Revision W01-RF by modification by the Secretary of State for Transport upon confirmation of the Order by him.

SC



PROPOSED LANCASTER CANAL CROSSING.
GRID REF: SD 348479 431568

AUTHORISED SIGNATURE

REVISIONS		AMENDMENT DETAILS	
No.	DATE	DESCRIPTION	BY
C01	06/11/2018	Drawings status changed from W01 to C01, dimensions added.	KW
		CHECKED BY	DRAWN BY



Planning & Environment

City Deal Delivery Team

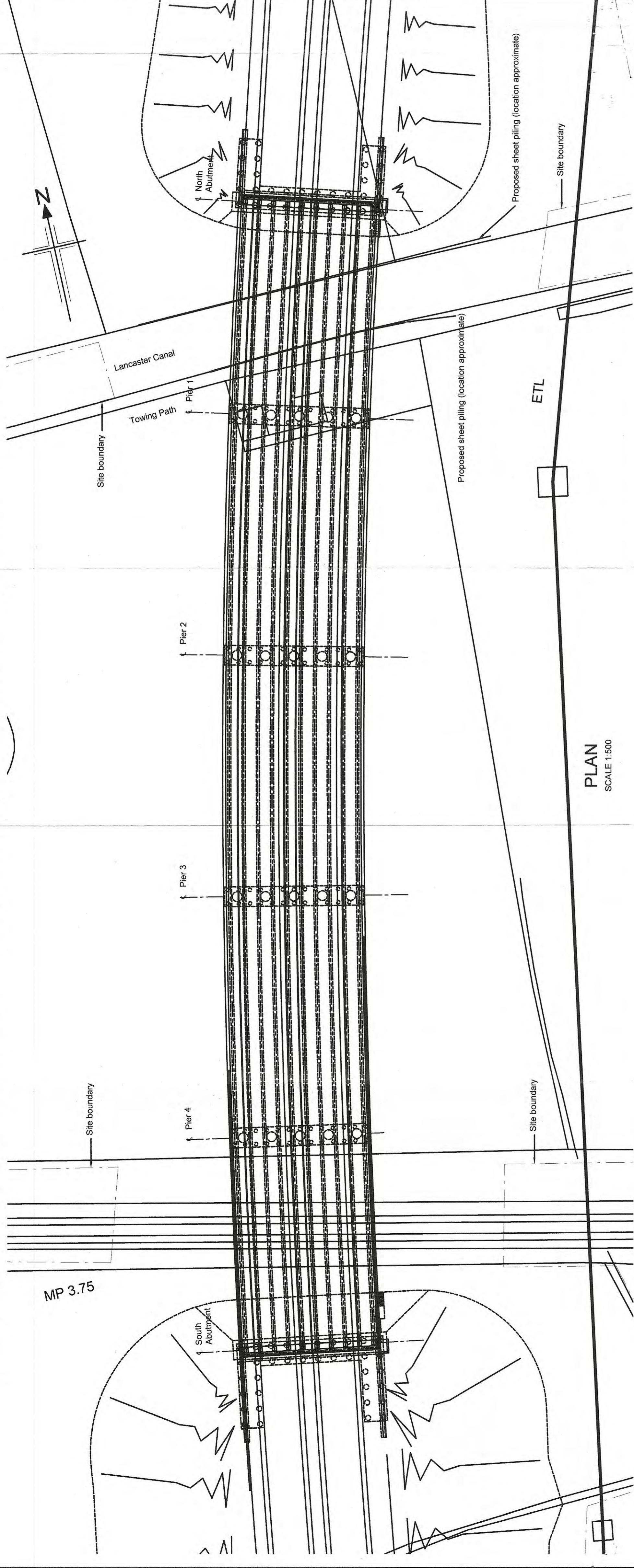
PROJECT TITLE		CLM01	
DRAWING TITLE		Preston Western Distributor and East West Link Road	
DRAWING TITLE		General Arrangement	
DRAWN BY	C RILEY	PROJECT No.	CLM01
CHECKED BY	K WHALLEY	DRAWING No.	
DATE	JAN 18	CLM01-LCC-DR-6611-0020	
SCALE @ A1	1:1000	SHEET No.	REVISION:
CLIENT No.	CLM01		C01

THE LANCASHIRE COUNTY COUNCIL (LEA VIADUCT) SCHEME 2018

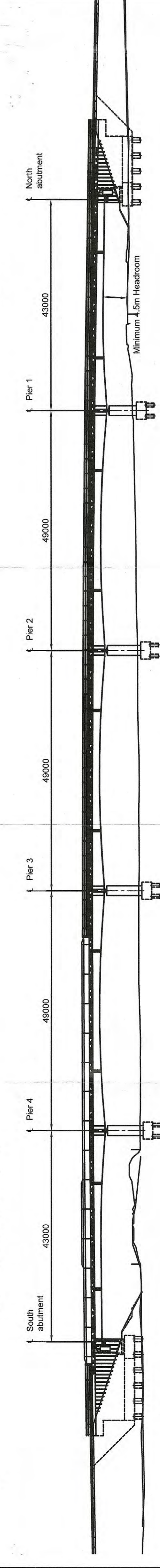
ORDERS UNDER SECTION 106 OF THE HIGHWAYS ACT 1980

PLAN NOTES

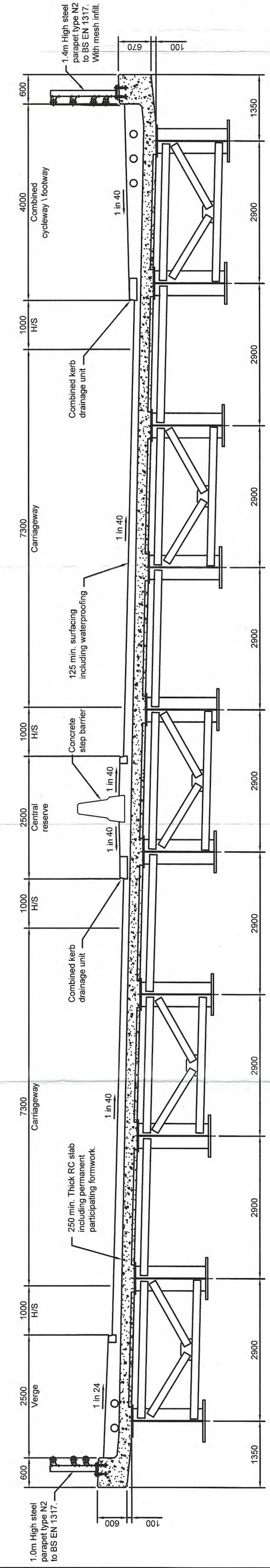
1. THIS DRAWING IS TO BE READ IN CONJUNCTION WITH ANY OTHER RELEVANT DRAWINGS, ANY DISCREPANCIES, ERRORS OR OMISSIONS TO BE BROUGHT TO THE ATTENTION OF LANCASHIRE COUNTY COUNCIL.
2. THE SURVEY INFORMATION SHOWN IS TOPOGRAPHICAL SURVEY, SUPPLEMENTED WITH ORDNANCE SURVEY BEYOND TOPOGRAPHICAL SURVEY EXTENTS. THE ACCURACY OF EACH SURVEY IS TO BE NOTED AND CONFIRMED BY THE CONTRACTOR ON SITE.
3. ALL LEVELS ARE IN METRES ABOVE ORDNANCE DATUM.
4. THIS DRAWING IS PART OF A SERIES AND SHOULD BE READ WITH THE OTHER DRAWINGS AS PART OF THIS PACKAGE.
5. ALL DIMENSIONS ARE IN METRES UNLESS STATED OTHERWISE.
6. DO NOT SCALE OFF THIS DRAWING.



PLAN
SCALE 1:500



EAST ELEVATION
(SPAN SHOWN ARE ALONG BRIDGE CENTRE LINE)
(PARAPET POST LOCATIONS SHOWN ARE INDICATIVE)
SCALE 1:500



TYPICAL MID-SPAN SECTION
(SECTION A - A)
SCALE 1:50



R. W. M.
AUTHORISED SIGNATURE



No.	DATE	AMENDMENT DETAILS	CHECKED BY	DRAWN BY
REVISIONS				

Lancashire County Council
Planning & Environment

City Deal Delivery Team
CLM01
Preston Western Distributor and East West Link Road

DRAWING TITLE
Typical Cross Section

DRAWN BY	C RILEY	PROJECT No.	CLM01
CHECKED BY	K WHALLEY	DRAWING No.	
DATE	JAN 18	CLM01-LCC-DO-6611-0002	
SCALE @ A1	AS SHOWN	SHEET No.	
CLIENT No.	CLM01	REVISION	W01-1NF

THE LANCASHIRE COUNTY COUNCIL (LEA VIADUCT) SCHEME 2018

ORDERS UNDER SECTION 106 OF THE HIGHWAYS ACT 1980

PLAN NOTES

1. THIS DRAWING IS TO BE READ IN CONJUNCTION WITH ANY OTHER RELEVANT DRAWINGS. ANY DISCREPANCIES, ERRORS OR OMISSIONS TO BE BROUGHT TO THE ATTENTION OF LANCASHIRE COUNTY COUNCIL.
2. THE SURVEY INFORMATION SHOWN IS TOPOGRAPHICAL SURVEY, SUPPLEMENTED WITH ORDNANCE SURVEY BEYOND TOPOGRAPHICAL SURVEY EXTENTS. THE ACCURACY OF EACH SURVEY IS TO BE NOTED AND CONFIRMED BY THE CONTRACTOR ON SITE.
3. ALL LEVELS ARE IN METRES ABOVE ORDNANCE DATUM.
4. THIS DRAWING IS PART OF A SERIES AND SHOULD BE READ WITH THE OTHER DRAWINGS AS PART OF THIS PACKAGE.
5. ALL DIMENSIONS ARE IN METRES UNLESS STATED OTHERWISE.
6. DO NOT SCALE OFF THIS DRAWING.

This Map Drawing No CLM01-LCC-DO-6611-0001
 Revision W01-INF is replaced by the attached Map
 Drawing No CLM01-LCC-DR-6611-0020 Revision C01 by
 modification by the Secretary of State for Transport upon
 confirmation of the Order by him.

SC



Waste Disposal Facility

Pond

PROPOSED
 LANCASTER CANAL
 CROSSING.
 GRID REF:
 SD 348479 431568



R. Ryan
 26840
 AUTHORISED SIGNATURE

AUTHORISED SIGNATURE

No.	DATE	AMENDMENT DETAILS	CHECKED BY	DRAWN BY
REVISIONS				



Lancashire
 County Council
 Planning & Environment

City Deal Delivery Team

PROJECT TITLE		CLM01		
Preston Western Distributor and East West Link Road				
DRAWING TITLE				
General Arrangement				
DRAWN BY	C RILEY	PROJECT No.	CLM01	
CHECKED BY	K WHALLEY	DRAWING No.	CLM01-LCC-DO-6611-0001	
DATE	JAN 18	SHEET No.	W01-INF	
SCALE @ A1	AS SHOWN	REVISION:	W01-INF	
CLIENT No.	CLM01			