


THE LANCASHIRE COUNTY COUNCIL (PRESTON WESTERN DISTRIBUTOR, EAST WEST LINK AND COTTAM LINK CLASSIFIED ROADS) (SIDE ROADS) ORDER 2018



KEY

Existing highway layout proposed to be altered	Highway Boundary
Classified Road (Embankment)	Highway Boundary
Highways to be stopped up	Highway Boundary
Highways to be improved	Highway Boundary
New highways	Highway Boundary
Private means of access to be stopped up	Highway Boundary
Special Road	Highway Boundary
New Means of Access	Highway Boundary
Cutting slope	Highway Boundary
Embankment slope	Highway Boundary

CLASSIFIED ROAD

These plans do not show widths or construction details

INSET DETAILS

SCALE AS SHOWN

Based upon the Ordnance Survey mapping with the permission of the Controller of Her Majesty's Stationery Office Crown Copyright

Unauthorised reproduction infringes Crown Copyright and may lead to prosecution or civil proceedings. Lancashire County Council. Licence No LA1100023320.

This Map Drawing titled 'Side Roads Order 2018 Inset Detail' has been prepared in accordance with the attached Map Drawing titled 'Side Roads Order 2018 Inset Detail' sheet 3 of 3 by modification by the Street Works Team in accordance with the provisions of the Street Works (Transportation) Regulations 2005 (SI 2005 No 1192).

B	15/11/16	AE	JF
A	24/09/18	PW	JF

REVISIONS

No.	DATE	AMENDMENT DETAILS	CHECKED BY	DRAWN BY
B	15/11/16	Cottam Way, Harbour Lane and Mavy Lane added to the project.	AE	JF
		Footpath 10, Sideway 2, Sideway 8B and Sideway 8C added.	AE	JF
		Footpath 10 connected to Footpath 17	AE	JF
A	24/09/18	PA58, PA59, PA61, PA62 and PA63 added	PW	JF
		Highway boundary altered at accesses on East West Link Road	PW	JF
		Label N15 at new driveway on Darnison Lane connected to N16	PW	JF
		Label SU27 added	PW	JF
		Highway boundary at 116 corrected	PW	JF
		PA57 and PA58 added	PW	JF

Lancashire County Council
Planning & Environment
 City Deal Delivery Team

PROJECT TITLE
 THE LANCASHIRE COUNTY COUNCIL (PRESTON WESTERN DISTRIBUTOR, EAST WEST LINK AND COTTAM LINK CLASSIFIED ROADS)

DRAWING TITLE
 SIDE ROADS ORDER 2018
 INSET DETAILS

DRAWN BY
 JF

CHECKED BY
 PW

DATE
 APRIL 2017

SCALE @ A0
 AS SHOWN

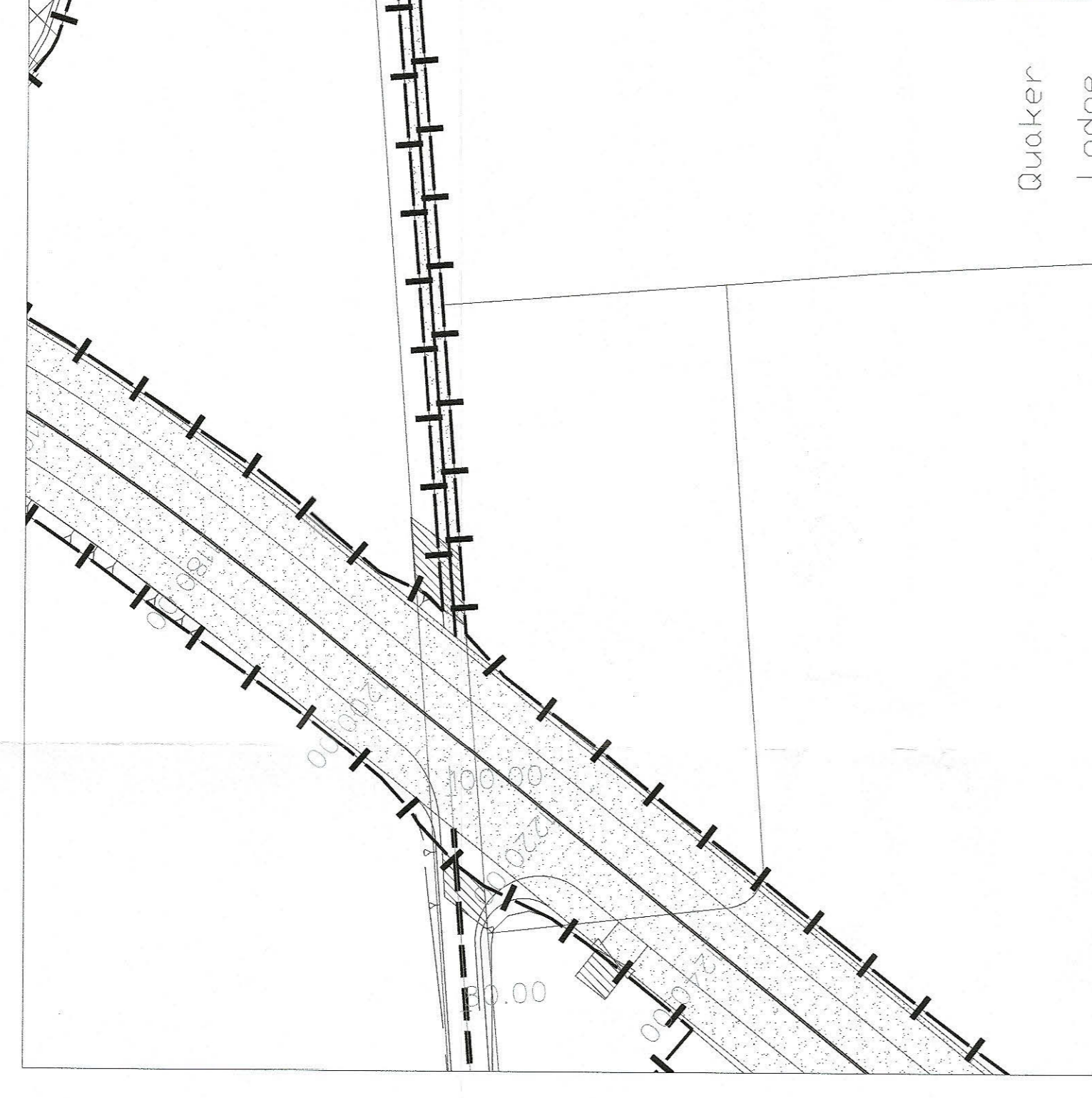
CITY No.
 CLM01

PROJECT No.
 CLM01

DRAWING No.
 CLM01

SHEET No.
 AS SHOWN

REVISION:
 3 OF 3



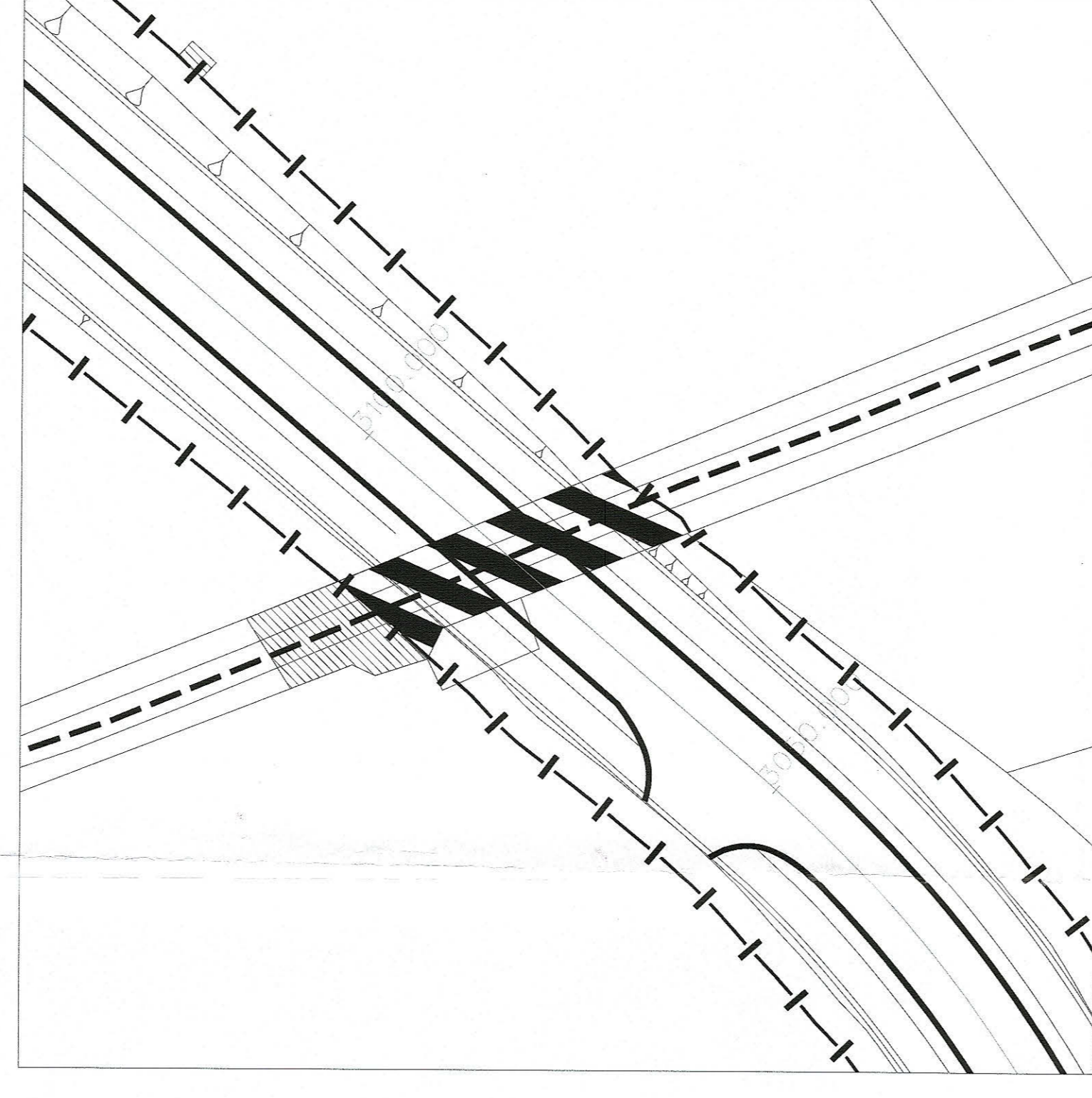
INSET K - WITHOUT X15 AND SU25
 SCALE 1:500



INSET K - WITHOUT SU25 AND N12
 SCALE 1:500



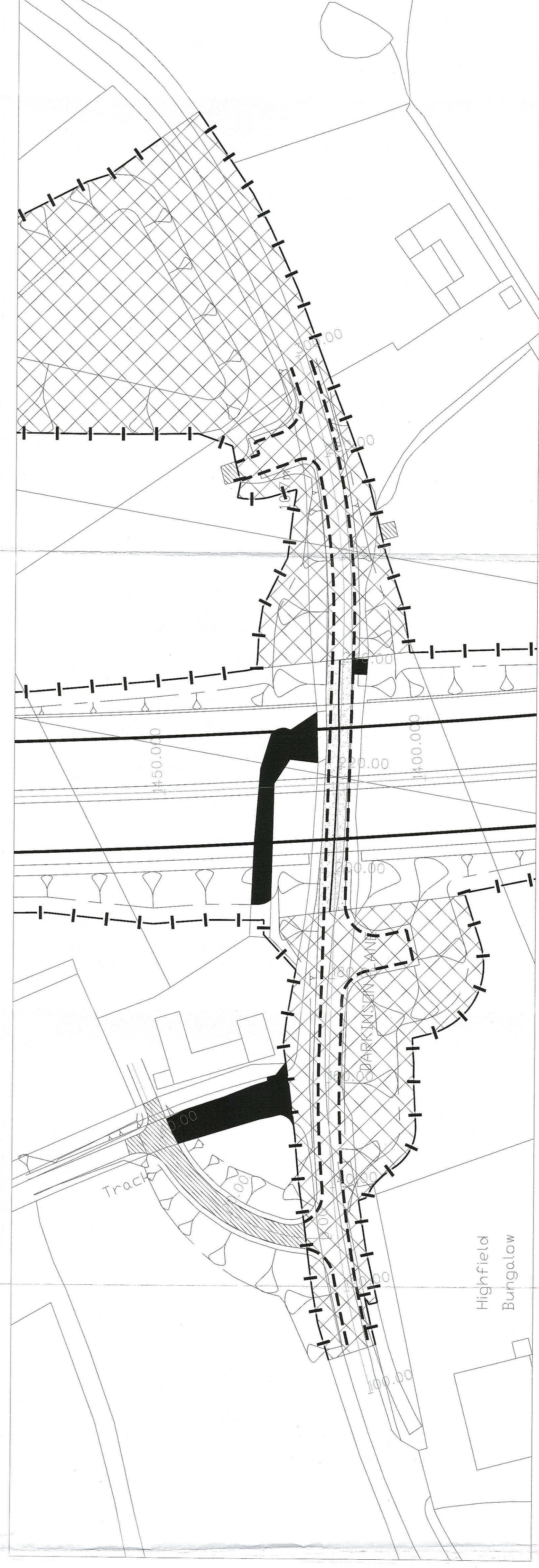
INSET K - WITHOUT X15 AND N12
 SCALE 1:500



INSET M - WITHOUT X24
 SCALE 1:500



INSET L - WITHOUT I11
 SCALE 1:500



INSET N - WITHOUT SU18
 SCALE 1:500