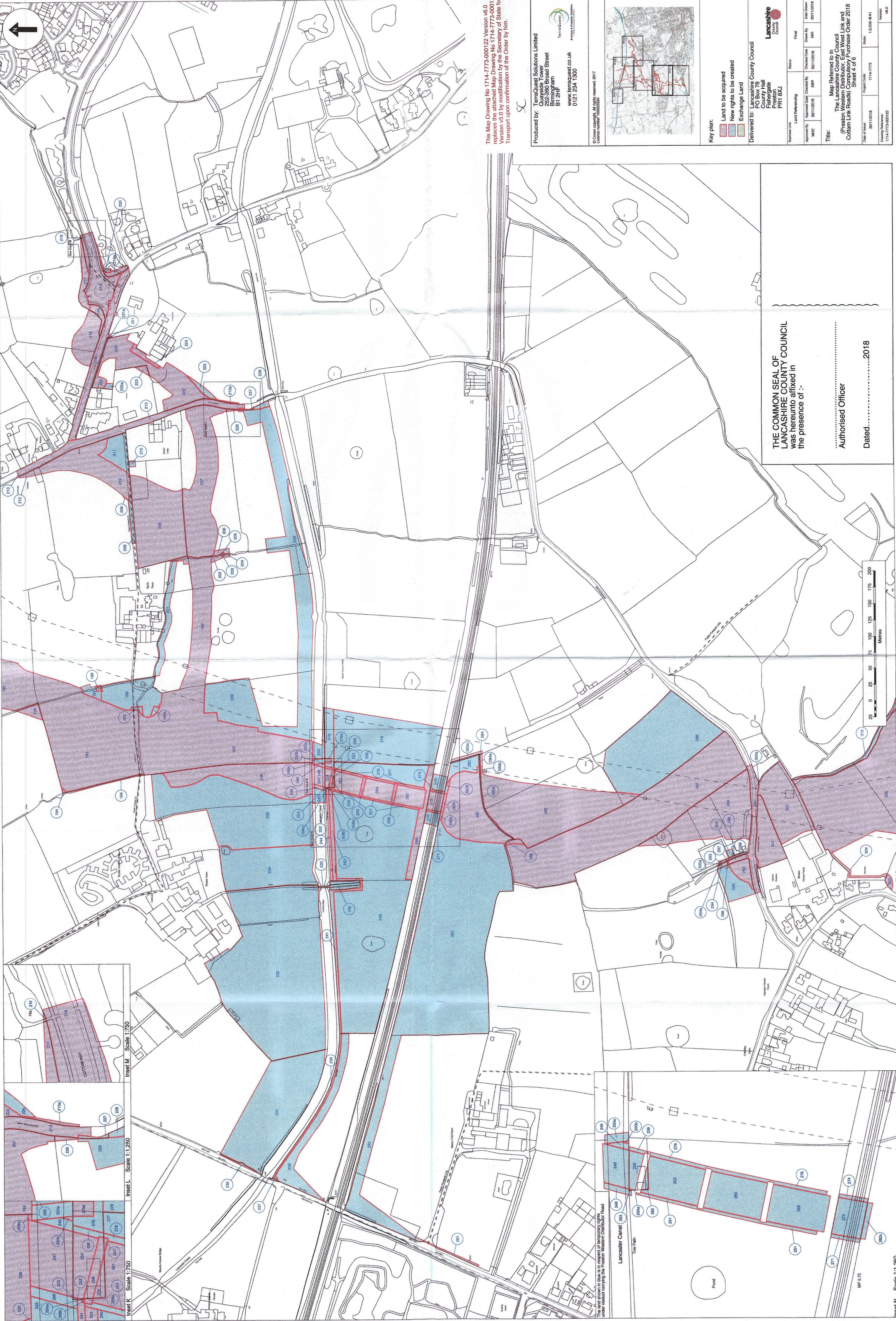


Map Referred to in The Lancashire County Council (Preston Western Distributor, East West Link and Cottam Link Roads) Compulsory Purchase Order 2018

Continues on Sheet 2



Inset K Scale 1:1,250

Inset L Scale 1:1,250

Inset M Scale 1:750

Inset N Scale 1:1,250

THE COMMON SEAL OF
LANCASHIRE COUNTY COUNCIL
was hereunto affixed in
the presence of :-

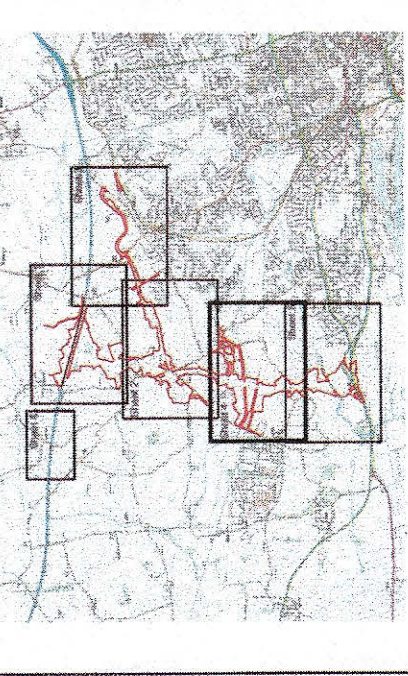
Authorised Officer

Dated2018

This Map Drawing No 1714-7773-000122 Version v6.0
is hereby attached Map Drawing No 1714-7773-000122
Version v5.0 by modification by the Secretary of State for
Transport upon confirmation of the Order by him.

Produced by: TerraQuest Solutions Limited
Quayfields Tower
100-102 Broad Street
Birmingham
B1 2HF
www.terraquest.co.uk
0121 234 1300


© Crown copyright. All rights reserved. 2017
Licence number: 100026203



Key plan:
Land to be acquired
New rights to be created
Exchange Land

Delivered to: Lancashire County Council
County Hall
6th Floor
Preston
PR1 8XJ

Business Unit	Land Referencing	Status	Final
Approved By	Approved Date	Checked By	Checked Date
ME	20/11/2018	ME	20/11/2018
Drawn By	Drawn Date	Drawn By	Drawn Date
ME	20/11/2018	ME	20/11/2018
Title: Map Referred to in The Lancashire County Council (Preston Western Distributor, East West Link and Cottam Link Roads) Compulsory Purchase Order 2018 Sheet 4 of 6			
Date of Issue	Project Code	Scale	Version
20/11/2018	1714-7773	1:2,500 @ A1	6.0.0
Drawing Reference: 1714-7773-000122			



Continues on Sheet 5