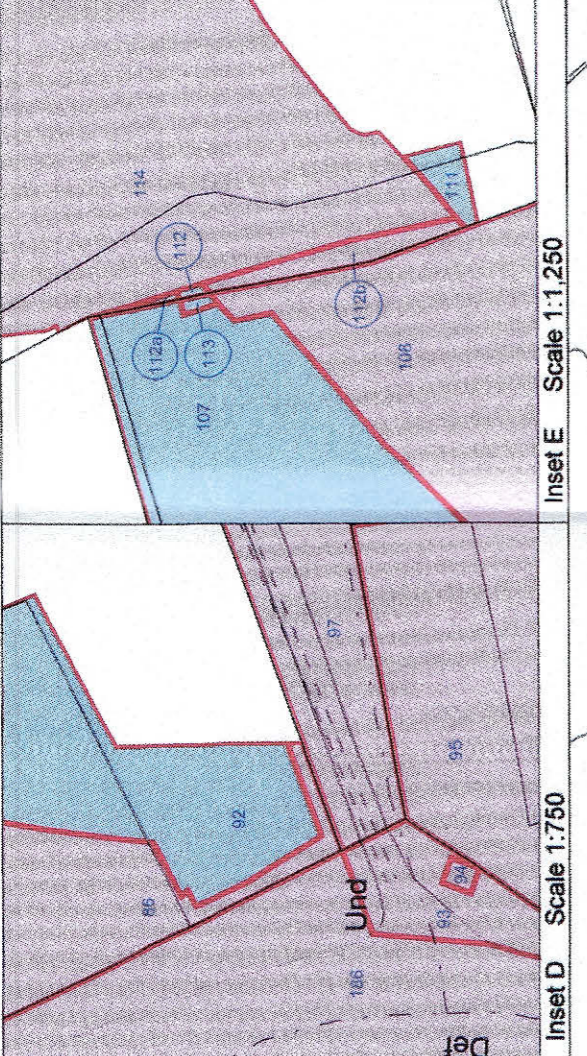
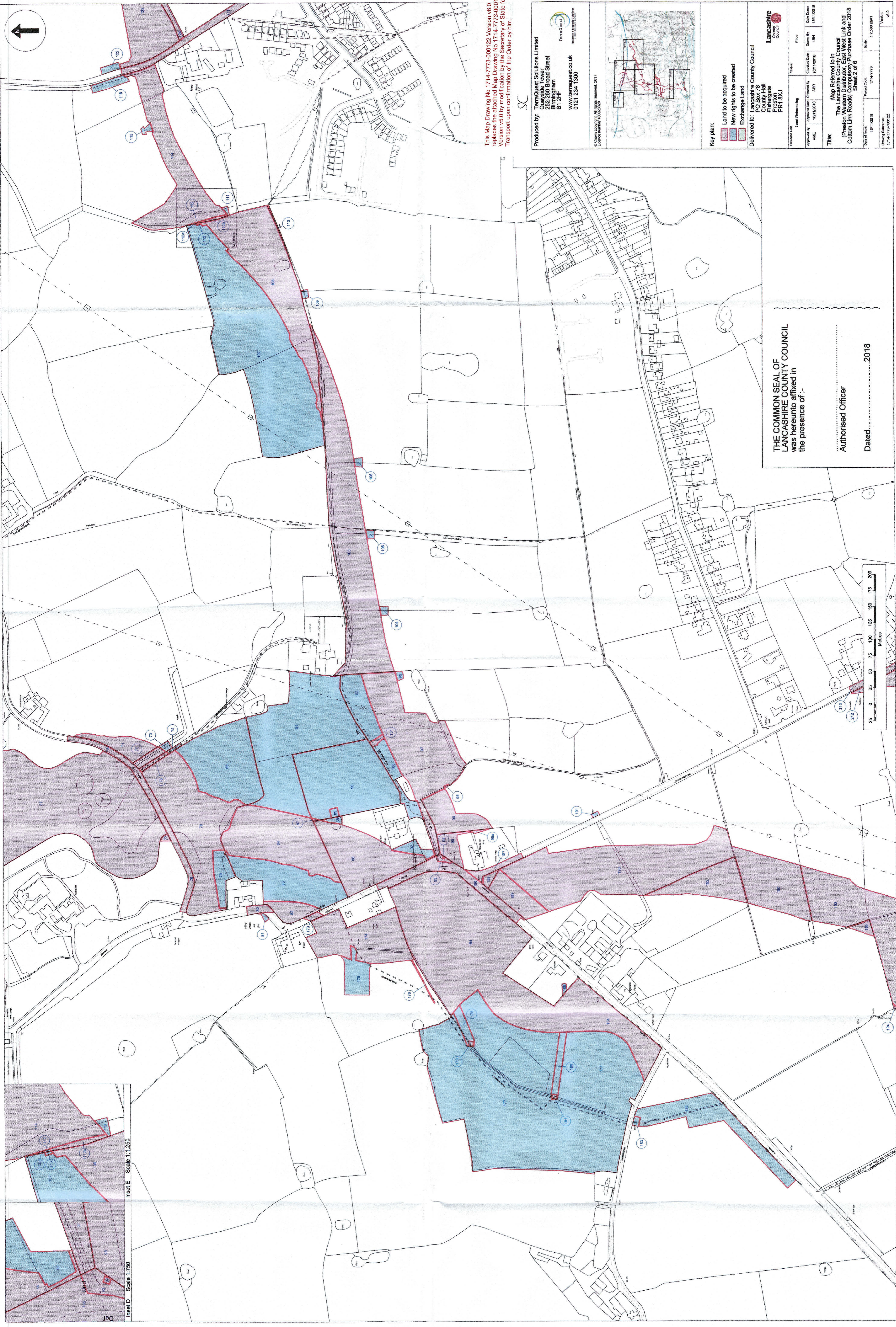


Map Referred to in The Lancashire County Council (Preston Western Distributor, East West Link and Cottam Link Roads) Compulsory Purchase Order 2018

Continues on Sheet 1

Continues on Sheet 3

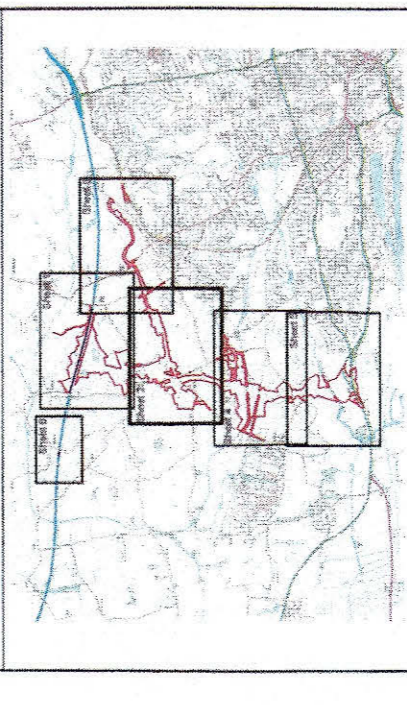


Inset E Scale 1:1,250

This Map Drawing No 1714-7773-000122, Version v5.0 replaces the attached Map Drawing No 1714-7773-000122 Version v5.0 by modification by the Secretary of State for Transport upon confirmation of the Order by him.

Produced by: TerraQuest Solutions Limited
 252-260 Brook Street
 Birmingham
 B1 2HF
 www.terraquest.co.uk
 0121 234 1300

© Crown Copyright. All rights reserved. 2017
 Licence number: 100020250



Key plan:
 Land to be acquired
 New rights to be created
 Exchange Land

Delivered to: Lancashire County Council
 PO Box 78
 County Hall
 Preston
 PR1 8XJ

Number/Use	Land Reference	Scale	Final
AME	16112018	1:1250	16112018
Author	AME	16112018	16112018
Drawn By	LSM	16112018	16112018
Check Date	16112018	16112018	16112018
Version	1.3.200 @A1	1714-7773	1714-7773-000122

THE COMMON SEAL OF
 LANCASHIRE COUNTY COUNCIL
 was hereunto affixed in
 the presence of :-

 Authorised Officer
 Dated 2018

Continues on Sheet 4