



# PROPOSED LANDSCAPE AFTER 15 YEARS

## KEY

- Existing landform
- Proposed landform


### SECTION A-A

PWD after  
Bartle Lane  
Sheet 4



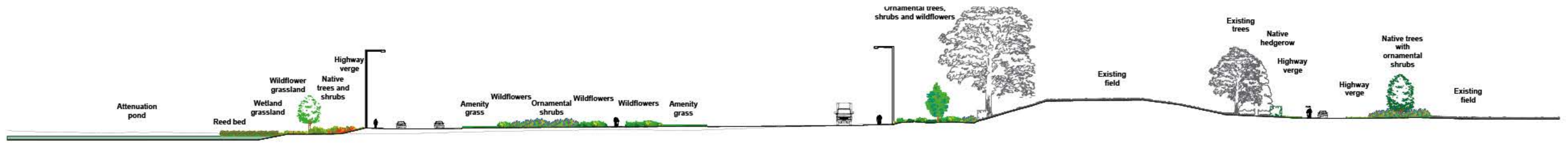
### SECTION B-B

PWD before  
Saddle Roundabout  
Sheet 4



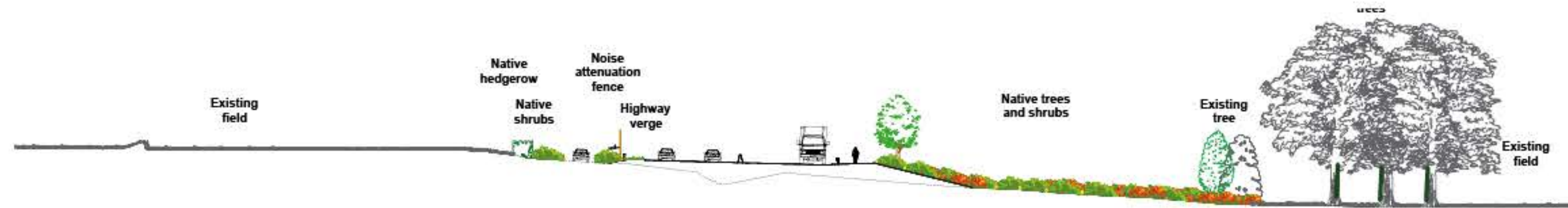
### SECTION C-C

PWD across  
Saddle Roundabout  
Sheet 4



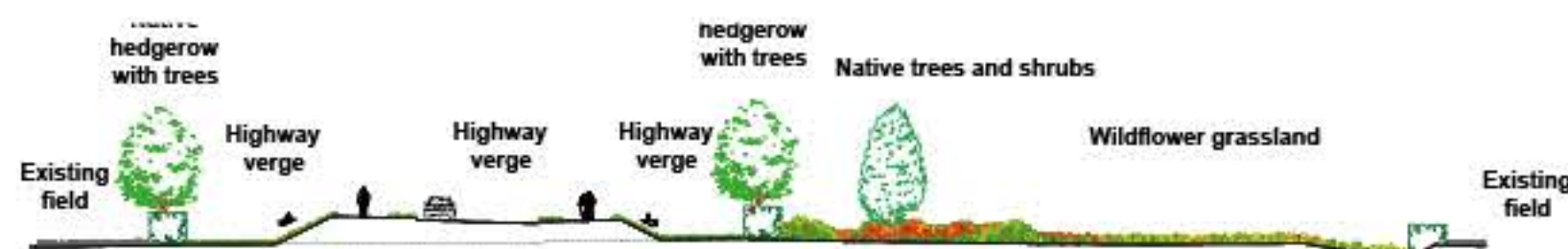
### SECTION D-D

PWD after  
Darkinson Lane  
Sheet 13



### SECTION E-E

EWLR before  
Sandy Lane  
Sheet 7



## Keeping you updated

Website: [www.lancashirelep.co.uk](http://www.lancashirelep.co.uk)  
 Email: [citydeal@lancashire.gov.uk](mailto:citydeal@lancashire.gov.uk)  
 Follow us on @lancscitydeal

