April 2011

MAP 6

bus map & guide

Your Guide to Services throughout the

Chorley Area

YOUR BUS

Why not give it a try - you might love it!

traveline public transport info
www.traveline.info
0871 200 22 33
open 8am to 8pm • 7 days a week

Lancashire County Council

YOUR BUS

Why not give it a try - you might love it!

FURTHER INFORMATION

This map has been produced by Lancashire County Council. It details all local bus services in the area and is accurate at the time of publication. However, changes to bus services do occur, therefore Lancashire County Council cannot accept responsibility for any inaccuracies and would recommend you contact Traveline or your local Information Centre for the latest information before travelling.

For further information about bus services in the area please call into your local Information Centre.

ACCRINGTON LIBRARY & INFORMATION SERVICE St James Street	**LANCASTER** Stagecoach Travel Shop	**SKELMERSDALE LIBRARY & INFORMATION SERVICE** Southway
BURNLEY Bus Station	**LEYLAND LIBRARY & INFORMATION SERVICE** Lancastergate	For details about bus services in Blackburn please contact: **BLACKBURN with DARWEN BOROUGH COUNCIL** 3-5 Salford
BURSCOUGH BRIDGE INTERCHANGE Liverpool Road	**MORECAMBE** Tourist Information Centre, Station Buildings, Marine Road	
CARNFORTH CONNECT Carnforth Station	**NELSON INTERCHANGE** Broadway	
CHORLEY INTERCHANGE Clifford Street	**ORMSKIRK** Bus Station, 45 Moor St	For details about bus services in Blackpool please contact: **BLACKPOOL TRANSPORT TRAVEL OFFICES** Market Street, Blackpool and Rigby Road, Blackpool
CLITHEROE INTERCHANGE Railway View Road	**PRESTON** Bus Station	
FLEETWOOD LIBRARY & INFORMATION SERVICE North Albert Street	**RAWTENSTALL LIBRARY & INFORMATION SERVICE** Queen's Square, Haslingden Road	

For details of all other services in the area please contact

traveline public transport info
www.traveline.info
0871 200 22 33
Calls cost 10p per minute plus network extras
open 8am to 8pm • 7 days a week

or visit www.transportforlancashire.com

Lancashire County Council
Environment Directorate, PO Box 100
County Hall, Preston PR1 0LD

index to routes

Service	Route	Operator	Leaflet
1	Chorley - Coppull (Tansley Avenue)	STG	266
2/2A	Chorley - Coppull (Tansley Avenue) via Chapel Lane & Byron Crescent	STG	266
3	Chorley - Adlington - Lower Adlington - Blackrod	STG	266
3A	Chorley - Limbrick - Adlington - Lower Adlington - Blackrod	STG	266
4	Chorley - Little Knowley - Great Knowley	STG	266
7	Chorley - Charnock Richard - Eccleston - Croston	STG	266
10	Chorley - Astley Village - Chorley Hospital - Eaves Lane - Chorley	STG	266
11/11A	Chorley - Eaves Lane - Chorley Hospital - Astley Village - Chorley	STG	266
16	Chorley - Euxton	STG	266
18	Chorley - Walgarth Road - Collingwood Road - Harrison Road - Eaves Green - Lower Burgh	STG	266
109	Chorley - Euxton - Buckshaw Village - Leyland - Preston	FWK/ STG ◆	267
110	Leyland - Croston - Bretherton - Southport *(Mondays only)*	HWC ■	252
112	Croston - Wymott - Moss Side - Leyland - Cuerden - Bamber Bridge - Preston	HWC ■	255
113	Preston - Bamber Bridge - Leyland - Eccleston - Standish - Wigan - Preston	STG ■	248
114	Chorley - Whittle-le-Woods - ASDA - Wood End - Hayrick - Cuerden - Sainsbury's - Preston	STG ■	255
115	Preston - Penwortham - Moss Side - Leyland - Euxton Lane - Hospital - Chorley *(NB - Saturday only operates Preston to Leyland)*	FWK	245
119	Chorley - Euxton - Runshaw College - Leyland	FWK	245
124	Chorley - Brinscall - Withnell - Abbey Village - Feniscowles - Blackburn	LUL/ STG ■	268
125/ 126	Preston - Bamber Bridge - Clayton Brook - Chorley Hospital - Chorley Interchange - Adlington - Horwich - Bolton	STG	239
327	Chorley - Heskin - Wrightington - Appley Bridge - Shevington *(Tuesdays only)*	STG	304
337	Chorley - Gillibrands - Charnock Richard - Heskin - Mawdesley - Parbold - Burscough - Ormskirk	STG ■	264
347	Chorley - Euxton - Eccleston - Mawdesley - Rufford - Mere Brow - Southport	STG ■	264
362	Chorley - Coppull - Standish - Wigan	ARV	263
X60	Chorley - Adlington - Horwich - Manchester	STG	237
X61	Chorley - Preston - Blackpool	STG	237

■ - Services operated on behalf of Lancashire County Council
◆ - Services partly operated on behalf of Lancashire County Council

YOUR BUS

Why not give it a try - you might love it!

traveline public transport info
www.traveline.info
0871 200 22 33
Calls cost 10p per minute plus network extras
open 8am to 8pm • 7 days a week

DOOR 2 DOOR

community transport services in Chorley & South Ribble

Dial a Bus/ Dial a Ride Services

Chorley & South Ribble
Tel: 01257 260488
Fax: 01257 260488
Booking Line
Monday-Friday
9.00am-1.00pm

Community Cars Schemes

Eccleston/Heskin/Mawdesley
Tel: 01772 516208
Booking Line
Monday-Friday
8.30am-4.30pm

Wheelton & Withnell
Tel: 01772 516208
Booking Line
Monday-Friday
8.30am-4.30pm

boarding your bus at chorley interchange

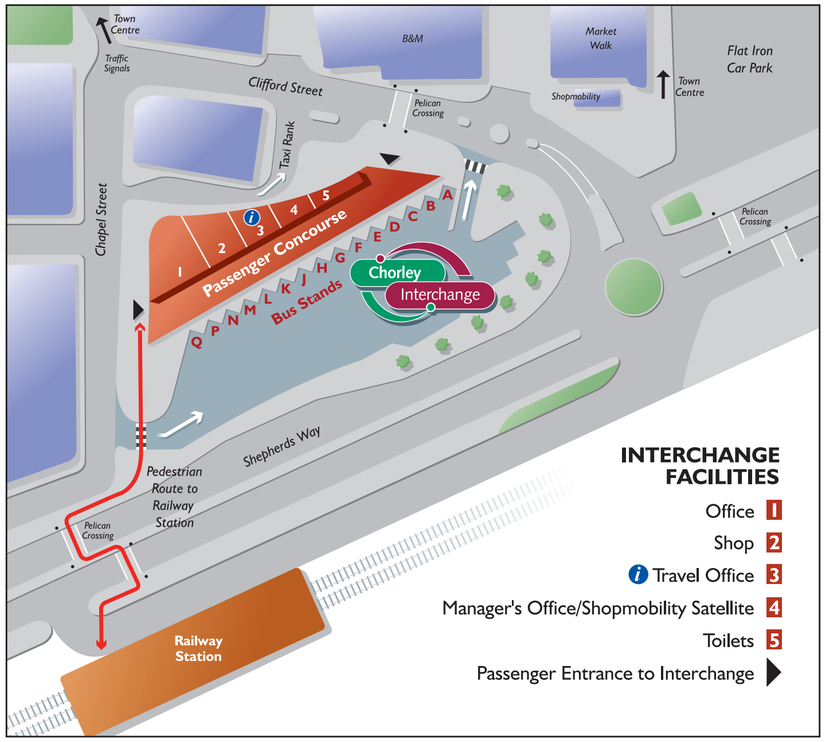

Stand	Service	Destination
A		College Buses Dial-a-Ride
B	114	Wood End, Bamber Bridge, Preston
C	124	Brinscall, Withnell, Abbey Village, Blackburn
D	4	Little Knowley, Great Knowley
	X7, X8	The Lake District *(Summer only)*
	X61	Preston, Blackpool
E	125	Clayton Brook, Preston
	126	Clayton Brook, Walton Summit, Preston
F	115	Euxton, Leyland, Preston *(M-F)*
	119	Euxton, Leyland
G	16	Euxton
	109	Euxton, Leyland, Preston
H	115	Euxton, Leyland, Preston *(Sat)*
J	125, 126	Adlington, Horwich, Bolton
K	362	Coppull, Wigan
L	1, 2, 2A	Coppull
	3, 3A	Adlington, Lower Adlington, Blackrod
	7	Charnock Richard, Eccleston, Croston
M	10	Astley Village, Hospital, Eaves Lane
N	11	Eaves Lane, Hospital, Astley Village
	11A	Eaves Lane
P	18	Walgarth Drive, Colingwood Road, Harrison Road, Eaves Green, Lower Burgh
Q	327	Shevington
	337	Gillibrands, Eccleston, Ormskirk
	347	Euxton, Eccleston, Rufford, Southport
	X60	Manchester national express

	Destination	Services	Stand
A	Abbey Village	124	C
	Adlington	3, 3A	L
		125, 126	J
		X60	Q
	Astley Village	10	M
		11	N
B	Bamber Bridge	125, 126	E
	Blackburn	124	C
	Blackpool	X61	D
	Blackrod	3, 3A	L
	Bolton	125, 126	J
	Brinscall	124	C
	Buckshaw Village	109	G
	Burscough	337	Q
C	Camelot	7	L
		337	Q
	Carr Lane	17	N
		19	P
	Charnock Richard	7	L
		327, 337	Q
	Cherry Tree	124	C
	Chorley Hospital	10	M
		11	N
		115 *(M-F)*	F
		115 *(Sat)*	H
		119	F
		125	E
	Chorley Moor	17	N
		19	P
	Clayton Brook	125, 126	E
	Clayton Green	125, 126	E
	Clayton Green Asda	114	B
	Clayton-le-Woods	114	B
	Collingwood Road	18	N
	Coppull	1, 2	L
		362	K
	Croston	7	L
	Crossens	347	Q
	Cuerden	114	B
E	Eaves Lane	10	M
		11, 11A	N
	Eccleston	7	L
		337, 347	Q
	Euxton (Balshaw Lane)	16, 109	G
		347	Q

	Destination (continued)	Services	Stand
	Euxton (Bay Horse)	16, 109	G
		115 *(M-F)*	F
		115 *(Sat)*	H
		119	F
F	Feniscowles	124	C
G	Gillibrand Estate (Burgh Wood Way)	337	Q
	Great Knowley	4	D
H	Heath Charnock	3	L
		125, 126	J
	Heath Charnock (Bay Horse)	3A	L
	Heskin	327	Q
	Higher Wheelton	124	C
	Holmeswood	347	Q
	Horwich	125, 126	J
		X60	Q
L	Lake District *(Summer only)*	X7, X8	D
	Lancashire College of Education (Woodlands)	10	M
		16, 109	G
		337, 347	Q
	Leyland	109	G
		115 *(M-F)*	F
		115 *(Sat)*	H
		119	F
	Limbrick	3A	L
	Little Knowley	4	D
	Lostock Hall	109	G
	Lower Adlington	3, 3A	L
	Lower Burgh	18	P
	Lower Wheelton	124	C
	Lyons Lane	11, 11A	N
M	Manchester	X60	Q
	Mawdesley	337, 347	Q
	Mere Brow	347	Q
	Myerscough College	Specials	A
N	national express		Q
	Newburgh	337	Q
O	Ormskirk	337	Q
P	Pall Mall	1, 2, 2A, 7	L
		362	K
	Parbold	337	Q
	Penwortham	115 *(M-F)*	F
		115 *(Sat)*	H
	Preston	109	G
		114	B
		115	F
		125, 126	
		X61	D

	Destination (continued)	Services	Stand
	Preston College	Specials	A & B
R	Rufford	347	Q
	Runshaw College	115 *(M-F)*	F
	Adult Education Centre	115 *(Sat)*	H
		119	F
	(Euxton Lane)	109	G
	Runshaw College	115 *(M-F)*	F
	(Langdale Road Campus)	115 *(Sat)*	H
		119	F
		Specials	A
S	Shevington	327	Q
	Southport	347	Q
	Standish	362	K
T	Tesco (Chorley)	10	M
		16	G
W	Walgarth Drive	18	P
	Walton Summit	126	E
	Weldbank Lane	18	P
	Wheelton	124	C
	Whitestake	115 *(M-F)*	F
		115 *(Sat)*	H
	Whittle-le-Woods (Chorley Old Road)	114	B
	Wigan	362	K
	Withnell	124	C
	Wood End	114	B
	Wrightington	327	Q

Bus Operators

ARV –	Arriva North West, 73 Ormskirk Road, Aintree, Liverpool. L9 5AE	☎ 0844 8004411
FWK –	John Fishwick & Sons, Golden Hill Garage, Leyland, Preston. PR25 3LE	☎ (01772) 421207
HWC –	Holmeswood Coaches Ltd, Sandy Way, Holmeswood, Ormskirk. L40 1UB	☎ (01704) 821245
JST –	JST of Darwen, 377 Bolton Road, Darwen. BB3 2JQ	☎ (01254) 771143
LUL –	Transdev Lancashire United, Ainsworth Street, Blackburn. BB1 6AD	☎ 0845 2 727272
STG –	Stagecoach in Lancashire (Stagecoach Northwest), 2nd Floor Broadacre House, 16-20 Lowther Street, Carlisle. CA3 8DA	☎ (01257) 267728

route map and guide

to the chorley area

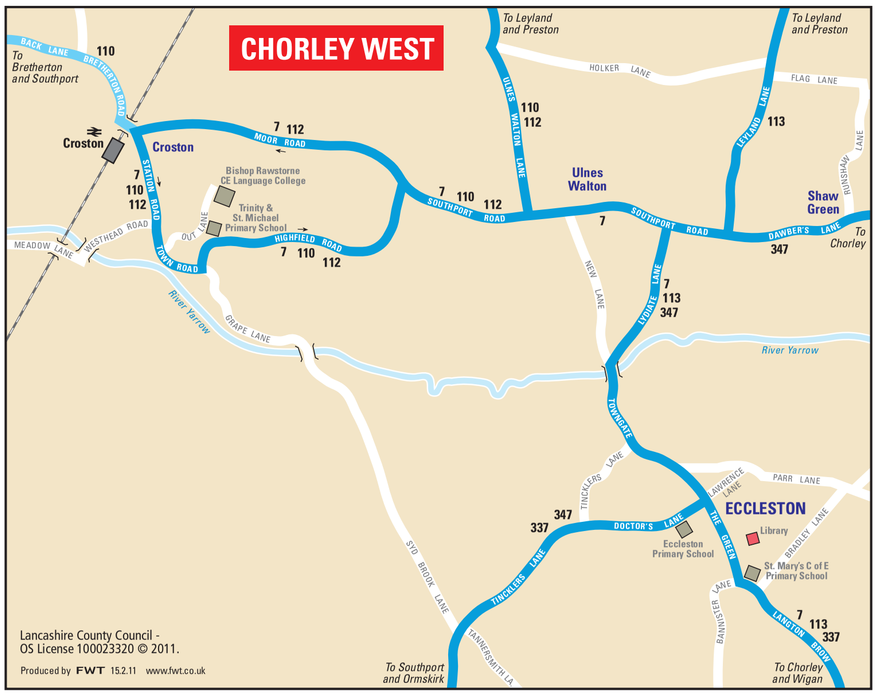

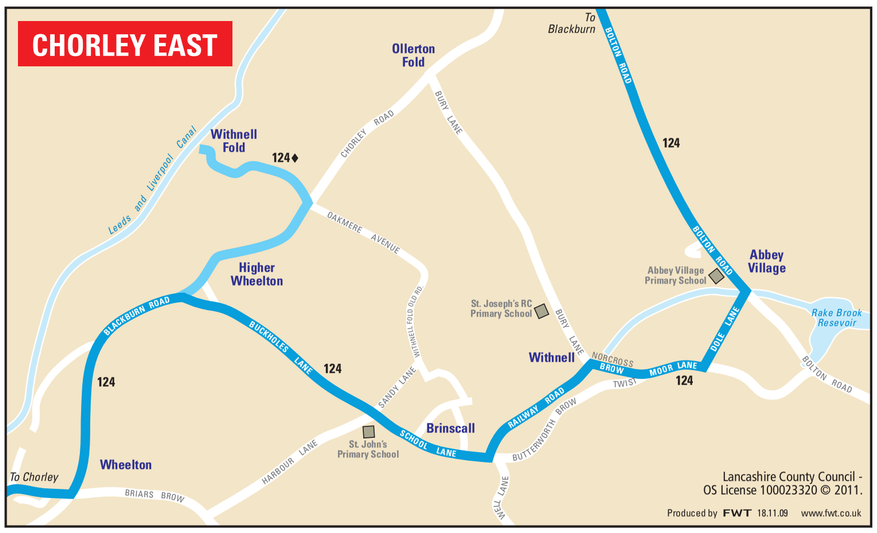
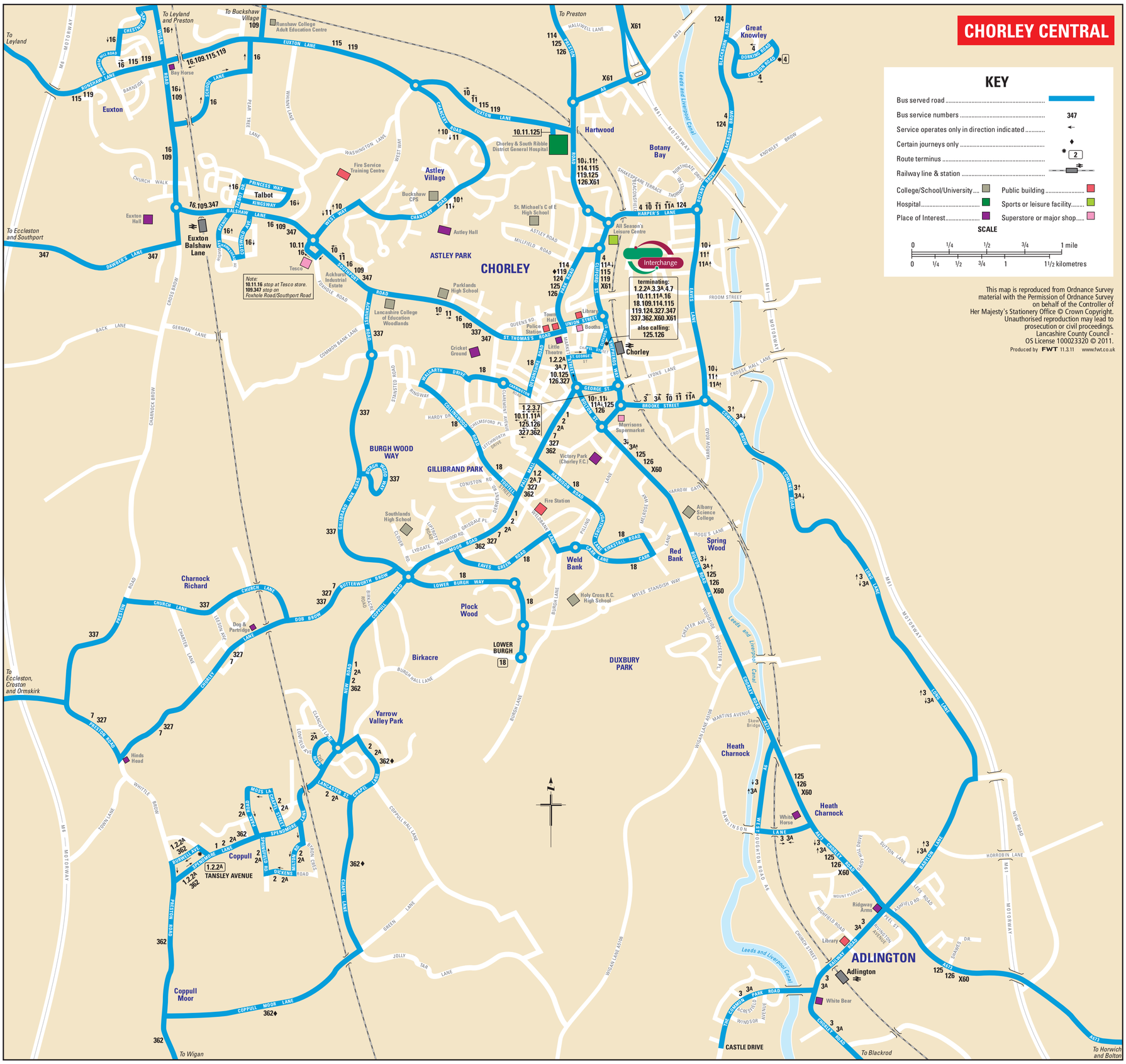
TRAVELWISE® Lancashire